

YOUR OFFICIAL ADVENTURE VACATION PLANNER FOR

OKANOGAN COUNTRY, WA



**OKANOGAN COUNTY
TOURISM COUNCIL**

PO BOX 626
OMAK, WA 98841
1(888)431-3080



**OKANOGAN
COUNTRY**
Open for Adventure™



- ✓ 2 WILDERNESS AREAS
- ✓ 200 HIGH MOUNTAIN LAKES
- ✓ LARGEST XC SKI TRAIL SYSTEM
IN NORTH AMERICA
- ✓ 400 LOWLAND LAKES
- ✓ 3 MILLION ACRES OF PUBLIC
LANDS

WWW.OKANOGANCOUNTRY.COM

JANUARY

Outhouse Races • Conconully
NW Ice Fishing Festival • Sidley Lake & Molson

FEBRUARY

Annual "Ground" Hog Dinner • Tonasket
Annual Film Festival • Omak

MARCH

Winthrop Balloon Roundup • Winthrop

APRIL

Lake Trout Derby • Conconully
Nespelem & Tonasket Junior Rodeos
Triple Fish Challenge • Grand Coulee Dam Area
Orchards in Bloom 1/2 Marathon • Omak
Vintage Faire • Okanogan

MAY

Colorama Festival & Pro-West Rodeo • Grand Coulee Dam Area
Sunflower Relay & Iron Event • Mazama/Twisp
Friendly OK Car Club Show • Omak
May Day Festival • Oroville
Rally at the Border Blues Fest • Oroville
Winthrop 49er Days • Winthrop
Memorial Weekend Bazaar • Conconully
Methow Valley Rodeo • Winthrop

JUNE

Conscious Culture Festival • Tonasket
Tonasket Founders Day Parade & Rodeo • Tonasket
Prospectors Days • Republic
Okanogan Days • Okanogan
Father's Day Fly-In • Tonasket
Art in the Park • Omak
Miner's Days • Conconully
Jet Ski Races • Oroville
Koulee Kid's Fest • Grand Coulee Dam Area

JULY

4th of July Parade and Methow Arts Fest • Twisp
4th of July Pow Wow & Celebration • Nespelem
4th of July Festival of America • Grand Coulee Dam Area
Winthrop Rhythm & Blues Festival • Winthrop
Chesaw Family Rodeo • Chesaw
Apple Pie Jamboree • Pateros
Tonasket Truck & Tractor Pulls • Tonasket

Heritage Day & Airport Days • Oroville
Independence Day Celebration • Conconully
Methow Valley Chamber Music Festival • Winthrop & Twisp

AUGUST

Omak Stampede & World Famous Suicide Race • Omak
Indian Encampment & Western Art Show • Omak
Cowboy Caviar Fete • Conconully
Okanogan River Garlic Festival • Tonasket
Nespelem Millpond Days • Nespelem
Budweiser – Lowrance King Salmon Derby • Brewster
Warrior Stampede • Omak
Outdoor Quilt & Craft Show • Conconully
Angel's Staircase 35k & 60k Race • Twisp
Tumbleweed Film Festival • Oroville
Hydro Races • Pateros

SEPTEMBER

Okanogan County Fair • Okanogan
Ferry County Fair • Republic
Labor Day Weekend Rodeo • Winthrop
Harvest Festival • Grand Coulee Dam Area
Winthrop Vintage Wheels Show • Winthrop
Tonasket Demo Derby • Tonasket
Stew-N-Brew • Conconully
Goodstock Music Festival • Okanogan

OCTOBER

Bike Festival • Winthrop
Family Faire • Tonasket
Harvest Festival • Okanogan
Opening Day of Hunting Holiday Bazaar • Conconully

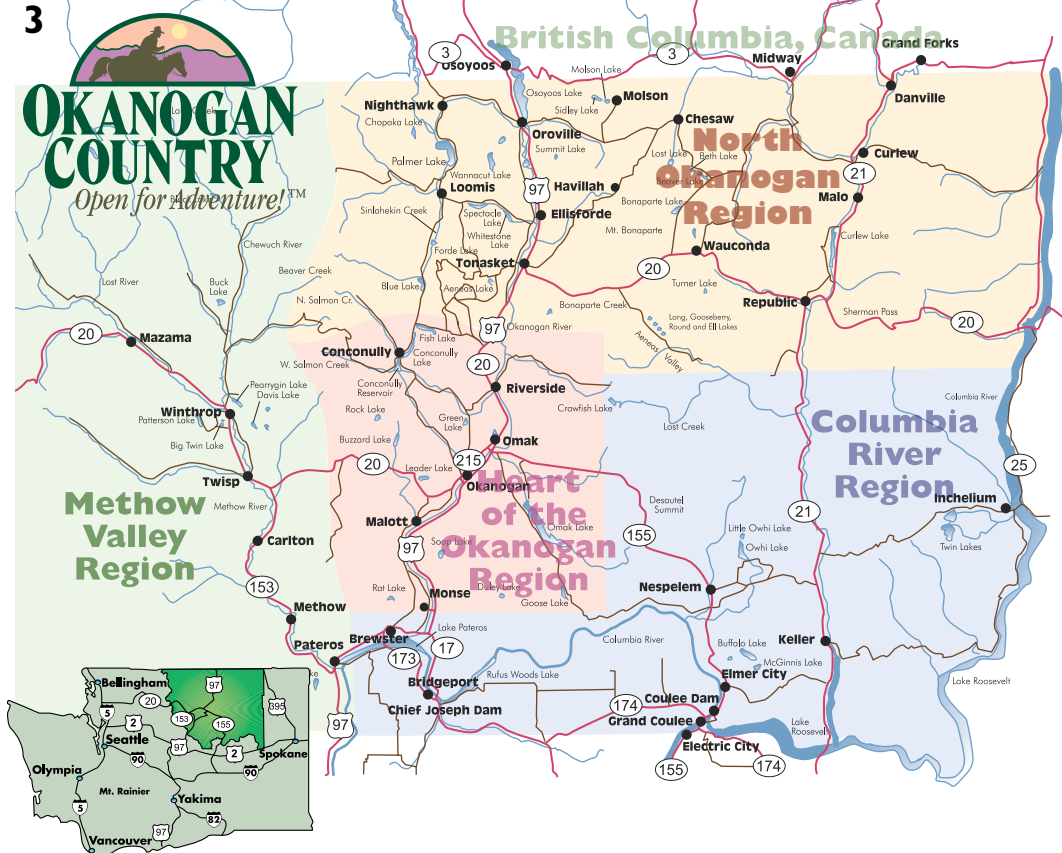
NOVEMBER

Christmas at the End of the Road, Hot Air Balloon Glow & Fireworks • Winthrop

DECEMBER

Vintners & Brewers Tasting & Auction • Grand Coulee Dam Area
Twilight Christmas Parade • Omak
Christmas Bazaars Countywide • Okanogancountry.com
 for more information
Winterfest • Twisp
Santa Days & Tree Lighting • Conconully
Winterfest • Tonasket
"Get Lit" Christmas Parade with Santa • Okanogan
Ski Rodeo • Mazama

*check out OkanoganCountry.com for a comprehensive events calendar and the most up-to-date information!



Getting Here:

Located in sunny North Central Washington, here's how to get to Okanogan Country.

From the Seattle/Tacoma Area:

A) Take I-90 to Snoqualmie Pass, Cle Elum then take exit 85 for WA-970 to Wenatchee.

B) Take I-5 North to Everett or Hwy 522 to Monroe. Follow Stevens Pass, Hwy 2, east to Wenatchee.

Then Continue on Hwy 2 following signs to East Wenatchee/Okanogan, crossing the Columbia River. Take Hwy 97 north (turn left at the junction) and continue north to Pateros, the southern gateway to Okanogan Country.

Alt. Route: North Cascades Hwy (closed in winter):

Take I-5 North to Burlington and follow the signs to Hwy 20. Follow the Cascades Scenic Byway through Sedro-Woolley and continue as you travel through North Cascades National Park and Ross Lake National Recreation Area before dropping down into Mazama and Winthrop, the entryway to the scenic Methow Valley and Okanogan Country.

From Spokane:

From Spokane, take Hwy 2 west towards Davenport. Just past Wilbur, turn north on Hwy 174 towards

Grand Coulee Dam. At the junction, take Hwy 155 north towards Elmer City, Nespelem, and Omak, or continue west to travel towards Bridgeport, Pateros, and the Methow Valley.

From Kelowna, BC:

From Kelowna, BC, follow the signs for BC-97 south to Osoyoos. Just past Osoyoos on BC-97, cross the US/Canadian border and continue on Hwy 97 to Oroville, the northern gateway to Okanogan Country.

For **Border Crossing** info, please see: www.ezbordercrossing.com/washington-state/oroville-osoyoos/

The Okanogan Country Travel Planner is produced annually by the Okanogan County Tourism Council. No portion of this guide may be reproduced without permission of OCTC. While every effort has been made to ensure accuracy of information, we will not be held liable for inaccurate information.

Design & Layout by Earth & Sky Studios, LLC

Thank you to all our generous photo contributors:

Justin Haug • Ken Gray • Methow Valley Photography Okanogan County Historical Society Richard Reis • Tim Patrick • Tom Riechner

Table of Contents

Methow	4
Heart of Okanogan	6
North Okanogan	8
Columbia River	10
Restuarants, Bistros, etc	12
Ag Tourism, Tours	16
Arts & Culture	18
Birdwatching / Wildlife	20
Sportsman's Guide	22
Traveler Resources	24
Outfitters, Shopping	25
National / State Park	26
Walking Trails	27
Summer Map & Guide	28
Winter Map & Guide	32
Columbia River Map	36
Highland Driving Map	40
Many Lakes Map	44
Lodging	46
Camping / RVs	50

Photo on cover of Fort Okanogan State Park
courtesy of Jason Wettstein

This publucation funded in part by Okanogan County Hotel/Motel Lodging Tax Fund



LIBERTY BELL ON HWY 20 NEAR MAZAMA

From the North Cascades to the **Methow and Columbia Rivers**, the Methow Valley's scenic beauty offers plenty of recreational and cultural opportunities. Here you will find some of the **world's best cross-country skiing**, hiking and mountain biking, local organic farming, galleries, theater and live music.


WINTHROP Back country skiing, boardwalks and cowboy boots, and big cowboy hats thrive in the **Old West town of Winthrop**, but you'll also find **wine tasting**, shopping and dining. Don't miss the **Balloon Roundup** in March or the famous **49er Days** in May. Explore the **Shafer Historical Museum's** famous outdoor replica pioneer village, wander the boardwalks and take the time to experience Winthrop's two walking bridges, one north and one on the south edge of downtown.

TWISP In the heart of the Methow Valley, Twisp is home to musicians, thespians, painters, sculptors, and glass, metal and fabric artists. Enjoy live theater at the **Merc Playhouse** and art exhibits at the **Confluence Gallery and Twispworks**. For great food and cool brews, stop by a local brewery. On seasonal Saturdays, don't miss the famous **Methow Valley Farmers Market** right off the main highway. As the summer heats up, take a dip in the **Wagner Pool** and enjoy the **Twisp Park**, at the confluence of the Twisp and Methow Rivers. Up the **Twisp River Recreation Area** find numerous trails for outstanding hikes and camping. Visit the Methow Valley interpretive Center to learn about the cultural and natural history of the Methow Valley.

THE GREAT OUTDOORS For the outdoor enthusiast, the Methow Valley is a fantastic base for



METHOW TRAILS



VIEWS OF METHOW VALLEY



HIKING THE METHOW



exploring the **North Cascades National Park** or the half-million acre **Pasayten Wilderness**. Autumn brings deer hunting season, and fishing in the Methow River or many of the streams and lakes is a popular pastime year-round.

NORDIC SKIING DESTINATION Ski on the largest cross-country ski trail system in North America with **Methow Trails**. The snow quality and grooming of the trails is the best in the nation and draws athletes from around the world. With over **200km of groomed trails** and **hut-to-hut skiing** you'll find a trail for every age and skill level. Fat bike, dog-friendly, kids 17 & under **FREE**.

MORE WINTER ADVENTURES Alpine skiing, snowboarding, Nordic skiing and tubing for all ages are a short drive away at the Loup Loup Ski Area, a fantastic family ski area with a 1,240 vertical drop and a quad chair lift. For the **snowmobilers**, the Methow offers 450 miles of groomed trails and many snoparks. **Heli-skiing** rewards the truly adventurous with unsurpassed snow. Everyone will enjoy **ice skating** at Winthrop's outdoor ice rink.

UNIQUE SPOTS Spring is a time of extravagant beauty as the **wildflowers bloom**. The best view is while running **Methow Trail's Sunflower Relay!** Don't forget the annual **Ride to Rendezvous**, as horses, mules and stagecoaches ride through Twisp every spring on their way to the famous **49ers Days in Winthrop**. Learn about the history of smokejumping and take a guided tour of the birthplace of smokejumping at the **North Cascade Smokejumper Base** south of Winthrop.

KIDS & PETS The Weather Channel declared the Methow as the **number one place in the nation for family vacations!** In Winthrop, tromp the wooden boardwalks, play **mini golf** and check out the ice cream shop and bakery. There are many easy well maintained trails that are perfect for the family. Some, like **Falls Creek, Blackpine Lake, Rainy Pass Trail** and the **Washington Pass Overlook** are designed for wheelchair and stroller access.

Visitor Information

Winthrop Visitor Center

202 Highway 20 • (888) 463-8469
winthropwashington.com

Twisp Visitor Center

201 Highway 20 S. • (509) 997-2020 • twispinfo.com

Methow Trails

(509) 996-3287 • 800-682-5787 (trail report)
methowtrails.org

Sun Mountain Lodge Trails & Activities

(800)572-0493 • sunmountainlodge.com

Unexpected Treasures

Twisp River Rearing Ponds • Twisp • Explore the area's wildlife habitats on this easy one mile hike.
wta.org/go-hiking/hikes/twisp-river-rearing-ponds

North Cascades Smokejumper Base

Winthrop • Tour the birthplace of Smokejumping **FREE**
(509) 997-9750 • northcascadessmokejumperbase.com

Methow Valley Interpretive Center


Twisp Explore area's Native American inhabitants and natural history • (509) 997-4904
methowvalleyinterpretivecenter.com

Shafer Museum • Winthrop • Famous outdoor replica pioneer village • (509) 996-2712 • shafermuseum.com

TwispWorks • Twisp • (509) 997-3300 • Artist studios, agriculture, activities, events • twispworks.org



NORTH CASCADES
HELI-SKIING



CLIMBING NEAR MAZAMA



BERNARD HOSEY SCULPTURE



49ER DAYS, WINTHROP, WA



Warm summers, mild winters, working ranches, real cowboys and American Indians, and a rich agricultural heritage combine to create the Heart of the Okanogan.

OKANOGAN The City of Okanogan maintains the flavor of yesterday. Take a self guided walking tour downtown and enjoy murals of renowned 19th century photographer Frank Matsura displayed on the town's historic buildings.

OMAK Omak is home to the annual **Omak Stampede and World Famous Suicide Race**, always the second weekend in August. An **Indian encampment** held during the Stampede draws tribal members from around the country for dancing, drumming, and competition. Downtown Omak boasts a self-guided **Main Street Historical Tour** of murals and history.

CONCONULLY Conconully offers true "from your door" snowmobiling and **ATV-ing, hunting and fishing**. **Conconully Museum** focuses on the area as it was at the turn of the century and features everyday living including mining and ranching. The Spring/Fall **Cattle Roundup** in Conconully includes a cattle drive through town. Conconully State Park is a treasured destination for sportsmen and families.

THE GREAT OUTDOORS You'll find boating, water sports, horseback riding, camping, golfing, fishing and hiking here. At night, take a moment to look up and admire the stars...folks from around the world swear they are brighter here than anywhere else. Access the Pasayten through Conconully for hiking, mountain biking, snowmobiling and wilderness adventures.



FAIRS & RODEOS The **Okanogan County Fair and Rodeo** in September is a “don’t-miss” event. Enjoy music, food, rodeo, horse racing and carnival. Before you leave, stop by the 4-H and FFA barns to see animals proudly shown by local youngsters.

ARTS & CULTURE **Omak Performing Art Center** in Omak is a county-wide destination for the performing arts. The **Okanogan County Historical Museum and Firehall Museum Complex** in Okanogan take you back in time with an old-fashioned main street, settler’s cabin, and a display of apple industry history.

In Omak’s **Eastside Park** a sculpture collection depicts the American Indian legend of “**How the Animals Got Their Names.**” A variety of artists participated in this installment made possible by the **Colville Tribal Artists’ Association**.

In January, enjoy Conconully’s famous **Outhouse Races**. The three-person teams consist of a ‘rider’ and two ‘pushers,’ and the results are guaranteed hilarious.

UNIQUE PEOPLE & PLACES In 1903, **Frank Matsura**, a Japanese immigrant, arrived in the area as a cook’s helper. He became a beloved member of the community and world-renowned photographer, recording the frontier era and Native American heritage. The **Okanogan County Historical Society** houses many of Matsura’s photographs and a replica of his studio.

The historic **Cariboo Trail** runs from southern Canada to the Columbia River. A major trade route throughout its history, it first was used for fur trade, then later for the Canadian gold rush.

KIDS & PETS The **Eastside Park** in Omak has playground equipment, ball courts, dog parks, sports fields, camping and RV park, trails and a swimming pool. In **Okanogan, Alma Park** has a swimming pool, picnic area, playground equipment and sports field.

Visitor Information

Omak Visitor Information Center
401 Omak Avenue, Omak • (800) 225-6625

Omak Chamber • (509) 826-1880
omakchamber.com

Okanogan Chamber of Commerce
(509) 422-4034
www.okanoganchamber.com

Conconully Chamber of Commerce
(877) 826-9050 • conconully.com

Unexpected Treasures

Omak Stampede & World Famous Suicide Race
Omak • (800)933-6625 • omakstampede.org

Loup Loup Ski Area
Okanogan • 1,240 vertical feet with 10 cut runs
(866) 699-5334 • skitheloup.com

Okanogan County Historical Museum
Okanogan • Recreated Main St. & Frank Matsura studio • (509) 422-4272 • okanoganhistorical.org

Painted Wooden Barn Quilts
Conconully • Throughout town, outdoor displays on stores, house, and buildings in town.
(877) 826-9050 • conconully.com

12 Tribes Resort & Casino
Omak • (888) 298 7193
www.colvillecasinos.com



FAMILY FISHING,
CONCONULLY



CONCONULLY OUTHOUSE RACES



CARNIVAL TIME AT THE OKANOGAN COUNTY FAIR



WOODEN QUILTS ON BUILDING IN CONCONULLY



CHOPAKA LAKE

The North Okanogan is a geological jewel and a secret treasure to hosts of outdoor adventurers (both motor and muscle powered), as well as nature lovers and history buffs. It includes the Many Lakes Region on the west side of the Okanogan River and the Okanogan Highlands on the east side. The Many Lakes Loop Map will guide you through this area of both remote and easily accessible lakes and trails, providing excellent fishing, hiking and camping. Drive the Highland Historic Loop and discover a land rich in farming, mining and logging history. From the Okanogan River valley up through open grasslands and forested mountains, this route includes a variety of ghost towns, scenic views, trails and fishing lakes.


TONASKET: Tonasket has an abundance of antique shops, a great selection of restaurants, parks and opportunities for hiking, biking, climbing, fishing and water sport adventures. The visitor's information center (and gallery) is located on the main street beside Founder's Park and the district office for the Forest Service is at the north end of town.

OROVILLE: A few miles south of the 24-hour Canadian border crossing, Oroville has an abundance of historic and recreational opportunities - with Molson and Chesaw to the east and Nighthawk (a small 9 to 5 border crossing) and Palmer Lake and Loomis to the west. Oroville has the distinction of being the mid-point of the 1200 mile Pacific Northwest Trail (PNT).


REPUBLIC: Forty miles east of Tonasket on Hwy 20, Republic was known as "Eureka Gulch" in 1896, and a prolific gold mining town for 100 years, Republic is home to the Stonerose Interpretive Center. Here you can explore and dig your own fossils from the 50 million-year-old Boot Hill Fossil Site.



OROVILLE, WA



SIMILKAMEEN RIVER



ENTERING THE PASAYTEN



THE GREAT OUTDOORS: The Pasayten Wilderness Area and Sinlahekin Fish and Wildlife Preserve (with the state's most diverse butterfly population) are located near Loomis. Don't miss a great hike, climb, or bike ride at McLaughlin Canyon, Whistler Canyon, or the Similkameen Trails. The fishing is extraordinary, and each lake has its own fishing requirements. Current regulation at www.wdfw.wa.gov or stop at the Tonasket or Oroville Visitor Information Centers.

FAIRS AND RODEOS: The annual Chesaw 4th of July Rodeo is an old fashion family event. They ride cows in Chesaw and you can too! The Tonasket Founder's Day celebration includes a parade, family BBQ, and rodeo (1st weekend after Memorial Day). At the spring and fall Okanogan Family Faires (near Tonasket) you will find folks trading goods, playing music, sharing arts and crafts, dancing and singing.

ARTS AND CULTURE: The Old Oroville Depot Museum is the original train depot, built in Oroville in 1907 and the largest Great Northern Rail Road depot building still in useable condition in the Pacific Northwest. The Old Molson's Ghost Town and School Museum is a great place for a walk back in time, don't miss the old pioneer buildings, farm machinery, mining equipment and other historic artifacts.

UNIQUE PLACES AND EVENTS: Tonasket's Okanogan River Garlic Festival is a celebration of the harvest with gourmet foods, produce, arts and crafts and entertainment in August. In January, while the ice is still on the lake catch some fish and you are sure to win a prize at the Molson's NW Winter Ice Fishing Festival.

KIDS AND PETS: The new Tonasket Water Ranch is open and is a great stop for cooling off the kids. Another great idea is to stop for a swim at Oroville's Deep Bay Park on Lake Osoyoos.

Visitor Information

Tonasket Chamber of Commerce
(509) 486-4543 • tonasketchamber.com

Oroville Chamber of Commerce • Borderlands Historical Society & Visitor Info
(888) 699-5659 • orovillewashington.com • borderlandshistorical.org

Republic Chamber of Commerce
(509) 775-3387 • republicwa.com

Unexpected Treasures

K Diamond K Guest Ranch
Republic • 1600 acre working dude ranch.
(509) 641-1003 • kdiamondk.com

Eden Valley Guest Ranch • Oroville
Horseback riding, birdwatching & adventures!
(509) 485-4002 • edenvalleyranch.net

Taber's Taste of Summer and Copper Mountain Winery • (509) 476-2762
coppermountainvineyards.com

Esther Bricques Winery
Social evenings with wine, music every Thursday at 6pm. Tastings all summer 1pm - 5pm. • (509) 476-2681 • estherbricques.com

Pacific Northwest Trail • From the Continental Divide in Montana to the Pacific Ocean, this 1,200 mile trail runs straight through the town of Oroville, at the midpoint of the trail! • pnt.org

Stonerose Fossil Center • Republic
Dig & identify your own fossils, explore history.
(509) 775-2295 • stonerosefossil.org



CATTLE DRIVE



OLD MOLSON GHOST TOWN



ROCK PASS ON THE PCT-PNT



HORSEBACK RIDING IN THE HIGHLANDS



GRAND COULEE DAM

The Columbia River Region stretches along the Columbia River from Pateros to the Grand Coulee Dam Area. It includes fascinating geological features, the Colville Indian Reservation and unsurpassed recreational opportunities.

PATEROS Pateros was originally established as **Ives Landing** around 1896 by Lee Ives when he began farming near the confluence of the **Methow and Columbia Rivers** and built his landmark hotel on the banks of the Columbia. Today, Pateros is a vibrant community with parks, picnics, swimming areas, **fruit stands with fresh local fruit**, fishing and dining. Take a walk along the river, watch the **hydroplane or Jet Ski races**, take part in the **Apple Pie Jamboree in July**, or get in some incredible **salmon and steelhead fishing**.


BREWSTER Brewster's location at the confluence of the Okanogan and Columbia Rivers has made it a gateway to the vast lands of the north since before **Astor's Pacific Fur Company** established the first American inland fur trading post nearby. On the way to Bridgeport, the newly-built Gamble Sands Golf Course and Resort, designed by famous Scottish architect David McLay Kidd, is a destination in its own right.

BRIDGEPORT Nestled between beautiful hills along the Columbia River, Bridgeport's most prominent feature is the Chief Joseph Dam, which creates a fabulous fishery in the Rufus Woods Lake immediately behind the dam.

GRAND COULEE DAM AREA This engineering marvel is nearly a mile across, over 500 feet tall and flows into the Pacific Ocean. The mighty dam harnesses the power of over **six trillion gallons** of water, sending clean hydro power into eleven states. **Guided tours** are provided free of charge at the dam and check out the **laser light show** every night in summer on the face of the dam. Epic events include the **Banks Lake Triple Fish Challenge**,



SNOWMOBILING NEAR PATEROS



BANKS LAKE



DANCER IN REGALIA, NESPELEM



Colorama Festival, Koulee Kid's Fest, 4th of July Festival of America, Harvest Fest, and Vintners & Brewers Tasting & Auction!

COLVILLE CONFEDERATED TRIBES The Confederated Tribes of the Colville Reservation was established in 1872 and covers 1.4 million acres in Okanogan and Ferry Counties. Lands are diverse with natural resources including timber, streams, rivers, minerals, native plants, and wildlife. The **Colville Tribal Museum**, located in Coulee Dam, provides a glimpse of the rich heritage of the people with historical displays of early Indian settlements, history and lifestyles of the twelve bands that comprise the Confederated Tribes of the Colville Reservation. The **4th of July Pow Wow** is the Tribes largest cultural event and attracts the best singers and dancers throughout Indian Country. Stick games and a parade accompany the celebration. Early spring features the **Sun Flower Festival** at Paschal Sherman Indian School and an **Indian Encampment** is held the 2nd weekend of August during the **Omak Stampede & World Famous Suicide Race** in Omak. Colville Tribal Casinos is pleased to present their newest property the 12 Tribes Resort Casino located in Omak, open now. Featuring a 56,000 square foot gaming floor with slot machines & table games, two restaurants, a lounge, a spa, an indoor pool, an indoor/outdoor sauna and an 80 room hotel with 12 luxury suites.

FORTHE KIDS Fishing, camping, boating, museums, festivals and events will ensure that your children are never bored! **Pateros Park** welcomes pets and has a long walking trail along the river. **Rivers Restaurant** serves world-famous beef from the Double R Ranch, and the **Sweet River Bakery** in Pateros has incredible pizza and baked goods! Grand Coulee hosts the **Colorama Festival** in May: a festival, rodeo, parade, carnival, and hours of family activities, and the **Koulee Kids Fest** on the Saturday before Father's Day: free fun for kids including mini golf, fishing, paddle boats, coloring contests, and free entertainment. The **Brewster City Pool** has two waterslides, two diving boards, and is right next to the **Brewster City Park**. **Between Brewster and Bridgeport**, the **Fort Okanogan Interpretive Center** is open during the summer and free to the public, with dioramas and events during the summer. (509) 689-6665.

Visitor Information

Brewster Chamber of Commerce
(509) 689-3464 • brewsterchamber.org

Colville Confederated Tribes
800-881-7684 • (509) 634-2200
colvilletribes.com

Grand Coulee Dam Area Chamber of Commerce
(509) 633-3074 • grandcouleedam.org

City of Bridgeport
(509) 686-4041 • bridgeportwashington.net

Pateros (City Hall)
(509) 923-2571 • pateros.com

Unexpected Treasures

Grand Coulee Dam Tour & Laser Show
Tours: April - October • Laser Light Show
Memorial Day through September 30th.
(509) 633-9265 • grandcouleedam.org

Hydroplane Races
Pateros • Pateros Memorial Park
(509) 923-2571 • pateros.com

Gamble Sands Golf Course & Resort
Brewster • Enjoy 18 holes of fabulous golf
and food at the Danny Boy Bar & Grill
or stay in one of our scenic view rooms.
(509) 436-8323 • gamblesands.com

Steelhead & Salmon Fishing
Experience the world-famous fishery of
upper Columbia River - steelhead, salmon,
bass and more. • Area VICs & wdfw.wa.gov

Groomed Snowmobiling Trails
Pateros • Access to literally hundreds of miles
of trails and sno-parks with just a short drive
(509) 923-2571 • pateros.com




GRAND COULEE
FISHING



BALD EAGLE IN WINTER



RICHARD BEYER SCULPTURE, GRAND COULEE DAM



PATEROS



DINING LEGEND

- B** Breakfast
- L** Lunch
- D** Dinner
- E** Espresso
- T** Treats
- S** Seasonal

**All these establishments are members of OCTC (bold listings). This does not reflect all the dining in the county.*

METHOW VALLEY

3 Bears • 414 Riverside • Winthrop • (509) 996-8013 **B L**

Arrowleaf Bistro • 253 Riverside • Winthrop
(509) 996-3919 **B L D**

***BJ's Branding Iron Saloon** • 123 N Glover St.
Twisp (509) 997-0400 **L D**

Blue Star Coffee Roaster • 3 Twisp Airport Rd.
Twisp • (509) 997-2583 **ET**

Chevron Sub Shop • 126 Methow Valley Hwy • Twisp
(509) 997-3181 or (509) 997-9007 **L D**

***Cinnamon Twisp Bakery** • 116 N. Glover St. • Twisp
(509) 997-5030 cinnamontwisp.com **B L E T**

Carlos 1800 • 149 Riverside • Winthrop • (509) 996-2245 **L D**

Copper Glance • 134A Riverside • Winthrop
(509) 341-4970 **D**

The Duck Brand • 248 Riverside • Winthrop
(509) 996-2408 **B L D**

East 20 Pizza • 720 WA-20 • Winthrop
(509) 996-3996 **L D**

El Sabor Norteno • 108 N. Glover St. • Twisp
(509) 997-0760 **LD**

Fork • 502 S. Glover St. • Twisp • (509) 449-2089 **LD**

***Freestone Inn** • 31 Early Winters Dr. • Mazama
(509) 996-3090 • freestoneinn.com **B L D**

Glover Street Market • 124 N Glover • Twisp
(509) 997-0633 **B L T**

Hank's Harvest Foods • 412 E Methow Valley Hwy • Twisp
(509) 997-7711 **B L**

***Hometown Pizza** • 202 Methow Valley Hwy • Twisp
(509) 997-2100 **L D**

Java Man • 94 Bridge St • Winthrop • (509) 996-2182 **B L**

Lariat Coffee • Horizon Flats • Winthrop
(509) 996-3371 • lariatcoffee.com **T**

LaFonda Lopez • 125 Methow Valley Hwy • Twisp
(509) 997-0247 **L D**

Logan's Steakhouse • 123 N Glover St. • Twisp
(509) 997-0633 **B L D**

Los Cantaritus • 900 East Methow Valley Hwy • Twisp
(509) 997-7829 **L D**

***Mazama Country Inn** • 15 Country Rd. • Mazama
(800) 843-7951 • mazamacountryinn.com **L D**

Methow Valley Cider House • 28 Hwy 20 • Winthrop
(509) 341-4354 **LD**

Mick and Miki's Red Cedar Bar • 110 S Glover St. • Twisp
(509) 997-6425 **L D**

Michael's Coffee • 202 Methow Valley Hwy • Twisp
(509) 997-0123 **ET**

***Old School House Brewery** • 155 Riverside • Winthrop
(509) 996-3183 • oldschoolhousebrewery.com **L D**

Pardner's Mini Mart • 900 WA-20 • Winthrop
(509) 996-2005 **LD**

Sheri's Sweet Shoppe • 207 Riverside • Winthrop
(509) 996-3834 **B L D T**

***Sun Mountain Lodge** • 604 Patterson Lake Rd. • Winthrop
(509) 996-2211 • SunMountainLodge.com **B L D T**

Rey Emmanuel • 109 W 2nd Ave • Twisp
(509) 997-0252 **L D**

Riverside Grill • 162 Riverside • Winthrop
(509) 996-2444 **B L D T S**

Rocking Horse Bakery • 265 Riverside • Winthrop
(509) 996-4241 **B L**



FARM TO TABLE TASTES



FABULOUS AMBIEANCE IN MAZAMA DINING



ARTISAN CHEESES FROM LOCAL FROMAGERES



***Tappi** • 201 S Glover St. • Twisp • (509) 997-3345
tappitwisp.com **D**

Thomson's Custom Meats • 992 Twisp-Carlton Rd.
Twisp • (509) 997-9353 thomsonscustommeats.com **T**

***Three Finger Jacks Saloon** • 176 Riverside
Winthrop • (509) 996-241 **L D**

Twisp River Pub • 201 Methow Valley Hwy • Twisp
(509) 997-6822 • twispriverpub.com **L D**

HEART OF THE OKANOGAN

***12 Tribes Resort** • 28968 Hwy 97 • Omak
(800) 559-4643 • colvillecasinocom **B L D T**

***Breadline Cafe** • 102 S. Ash • Omak
(509) 826-5836 • breadlinecafe.com **B L D**

Cariboo Restaurant • 233 Queen St. • Okanogan
(509) 422-6109 **B L D**

Caso's Country Foods • Deli • 2406 Elmway • Okanogan
(509) 422-5161 **L T**

Caso's Taco Truck • 2406 Elmway • Okanogan **L D**

Corner Bistro • Omak • (509) 826-4188 • **B L D**

Country Cabin Espresso • 204 N. Main St. • Omak
(509) 826-2625 **T E**

El Paraiso Restaurant • 1 Red Apple Way Rd.
(509) 826-2873 **B L D**

Freebird Espresso • 326 N 2nd Ave. • Okanogan
(509) 422-1553 **B T E**

Gene's Harvest Foods • Deli • 22 W Apple St. • Omak
(509) 0212 harvestfoodsNW.com **L T**

Home Town Pizza • 740 Riverside Dr. • Omak
(509) 826-3333 **L D**



DINING AT THE FREESTONE



SUN MOUNTAIN LODGE



AWARD WINNING RESTAURANTS



FARM TO TABLE FARE



FRESH BREWS



HEART OF THE OKANOGAN

***Koala Street Grill & Neighborhood Bar**

914 Koala Ave. • Omak • (509) 826-6375

koalastreetgrill.com **B L D**

Livestock Café • 123 Rodeo Trail • (509) 826-1329 **L D**

Magoo's Restaurant • 24 N Main St. • Omak • (509) 2325 **B L**

Main Street Market • Omak • (509) 826-1445 **L**

***Mirage Theater** • 101 S Main St. • Omak

(509) 826-0689 • omaktheater.com **T**

***Omak Theater** • 108 N Main St. • Omak

(509) 826-0860 • omaktheater.com **T**

Peace Café • 27 N Main St. • Omak • (509) 1236 **B L T**

Red Rock Saloon • 316 N Main • Conconully

(509) 557-4993 **L D**

Salmon Creek Bistro • 118 S Main • Conconully

(509) 826-2947 **B L D**

Sit'N Bull Saloon • 308 N Main, Conconully

(509) 826-2947 **L D**

***Smallwood Farms** • 11 Len Louis Rd. • Okanogan

(509) 422-2444 smallwoodfarms.net **B L D**

Subway • 205 2nd Ave. • Okanogan • (509) 422-1101 **B L D T**

Taco Truck On the Ave. • Okanogan **L D**

The Club • 125 Pine St. • (509) 422-4282 **L D**

Valley Lanes • 740 Riverside Drive, Omak • (509) 826-1273 **L D**

West Side Pizza • 19 S. Main St. • Omak • (509) 826-9191 **D**

NORTH OKANOGAN

Alpine Brewing Co. • Oroville • (509) 476-9662

America's Family Grill • 1518 Main St. • Oroville

(509) 476-4500 **B L D**



***Eva's Diner & Bakery** • 712 14th Ave.
Oroville • (509) 476-3266 **L D T**

Grant's Market • Tonasket • (509) 486-2127

***Hidden Hills Country Inn** • 104 Hidden Hills Lane
Tonasket • (509) 486-1895 • hiddenhillscountryinn.com
L D (reservation only)

Hometown Pizza & Pasta • 1315 Main St. • Oroville
(509) 476-2410 **L D**

LaUltima • 11 W. 4th St. • Tonasket • (509) 486-1700 • **L D**

Loomis Kwik Stop • 18 Palmer Ave. • Loomis
(509) 223-3126 **B L E**

***Pastime Bar & Grill** • 1307 Main St. • Oroville
(509) 476-3007 • pastimebarandgrill.com **L D**

Rancho Chico • 312 Hwy 97 N. • Tonasket • (509) 486-4030 **L D**

Rancho Grande • 1401 Main St. • Oroville • (509) 476-7200 **L D**

Shannon's Café & Deli • 626 S. Whitcomb Ave. • Tonasket
(509) 486-2259 **B L D T E**

Subway • 422 S. Whitcomb Ave., • Tonasket
(509) 486-0616 **B L D**

Sully's in Loomis • 22 Palmer Ave, Loomis • (509) 223-3020 **B L D**

The Kuhler • 302 S. Whitcomb Ave. • Tonasket
(509) 486-2996 **L D**

Tonasket Pizza Company • 15 W. 4th St. • Tonasket
(509) 486-4808 **L D**

***Tonasket Natural Foods Co-op** • 21 W. 4th
Tonasket • (509) 486-4188 or 486-4340
tonasketcoop.com **B L D**

Trino's Mexican Restaurant • 1918 Main St. • Oroville
(509) 476-9151 **L D**

Whistlers Family Restaurant • 616 S. Whitcomb Ave.
Tonasket • (509) 486-2568 **BLDT**

COLUMBIA RIVER REGION

Brewster Marketplace Deli • Brewster • (509) 689-3404

Banks Lake Pub • 17 W Coulee Blvd • Electric City
(509) 633-2000 **L D**

Cafe Espresso • 420 Midway Ave • Grand Coulee
(509) 633-1613 **E**

Coulee Creamery • 403 Midway Ave • Grand Coulee
(509) 214-2377 **T S**

Electric City Bar & Grill • 2 W Coulee Blvd
(509) 633-2221 **L D**

Fusion Cafe • 302 W Coulee Blvd • Electric City
(509) 633-3525 **L D T E**

Flo's Café • 316 Spokane Way • Grand Coulee
(509) 633-3216 **B L**

***Gamble Sand's / Danny Boy Bar & Grill** • 200 Sand
Trail Rd • Brewster • (509) 436-8323 • gamblesands.com **L D**

Hometown Pizza • 121 Bridgeport Hwy • Grand Coulee
(509) 633-3393 **L D**

La Presa Mexican Restaurant • 515 E Grand Coulee Ave
Grand Coulee • (509) 633-3173 **L D T**

Melody Cafe • River Dr. • Coulee Dam • (509) 633-8113 512 **L D**

Pepper Jack's Bar and Grill • 113 Midway Ave
Grand Coulee • (509) 633-8283 **B L D**

R & A Cafe • 514 Birch St • Coulee Dam • (509) 633-2233 **B L**

***Rivers Restaurant** • Lakeshore Drive, Pateros
(509) 923-2200 • howardsontheriver.com **B L D**

Siam Palace • 213 Main St • Grand Coulee • (509) 633-2921 **L D**

Sweet River Bakery • Pateros • (509) 923-2151
sweetriverbakery.com **B L D T**

DINING LEGEND

B	Breakfast
L	Lunch
D	Dinner
E	Espresso
T	Treats
S	Seasonal

**All these establishments are members of OCTC (bold listings). This does not reflect all the dining in the county.*





METHOW

Bluebird Grain Farms

Winthrop • (509) 996-3526
bluebirdgrainfarms.com

Lariat Coffee Roasters

Winthrop • (509) 996-3371
lariatcoffee.com

Crown S Ranch

Winthrop • (509) 341-4144
crown-s-ranch.com

Hanna's Inner City Herb

Garden Twisp • (509) 997-2319

Methow Valley Farmer's Market

Twisp methowvalleyfarmersmarket.com

Old Schoolhouse Brewery

Winthrop • (509) 996-3183
oldschoolhousebrewery.com

Sunny Pine Farm

Twisp • (509) 997-0438
sunnypinefarm.com

Winthrop Farmer's Market

Sundays • (509) 429 9475
winthropmarket.com

COLUMBIA RIVER

Brewster Farmer's Market

Brewster • (509) 689-2748

Bridgeport Farmer's Market

Bridgeport • (509) 626-3875

Grand Coulee Dam Market

Grand Coulee • (509) 633-3074

Pateros Farmer's Market

Pateros • (509) 923-1945

Cascade Farmland Association

Peshastin • (509) 548-6784

HEART OF OKANOGAN

8th Street Greens

Okanogan • (509) 422-1620

Bunny Laine Fruit Company

Malott • (509) 422-2590
bunnylainefruit.com

DeLap Orchards & Fruit Stand

Malott • (509) 422-4614

Farm Shed

Okanogan • (509) 422-9722

Filaree Fruit

Okanogan • (509) 846-3480

Filaree Garlic Farm

Okanogan (509) 422-6940 • filareefarm.com

Grandpa's Home Place

Omak • (509) 826-1672

Okanogan Farmers Market

(509) 826-1259

Omak Farmers Market

(509) 826-1259

Pine Stump Farms

Omak • (509) 826-9492
pinestumpfarms.com

Smallwoods Farms

Okanogan • (509) 422-2444
smallwoodfarms.net

Yonder Farms

Okanogan • (509) 429-6921



NORTH OKANOGAN

Alpine Brewing • Oroville
(509) 476-9662 • alpine-brewing.com

Applecort Fruit
Tonasket • (509) 429-0576
applecortfruits.com

Copper Mountain Vineyards
Oroville • (509) 476-2762
coppermountainvineyards.com

**Esther Bricques Winery
& Vineyard** • Oroville
(509) 476-2861 • estherbricques.com

Okanogan Estate & Vineyards
Oroville • (509) 476-2736
okanoganwine.com

Grant's Market Tonasket
(509) 486-2127

Oroville Farmer's Market
Oroville • (509) 476-2662

Paws Produce • Oroville
(509) 560-0148

Owens's Meats • Tonasket
(509) 486-4380

Taber's Taste of Summer
Oroville • (509) 322-0011
(509) 476-2762

Tonasket Farmers Market
(509) 486-1199



FRUIT TREES, SPRING IN OKANOGAN COUNTRY





"THE SOURCE" BY ROD WEAGANT

METHOW

Windows into the Wild Talks-Foster Bridge Trail

Mazama • Student work with art & poetry
(509) 997-4004

Confluence Gallery & Art Center • Twisp
(509) 997-2787 • confluencegallery.com.

Merc Playhouse • Twisp • (509) 997-PLAY
mercplayhouse.org

Methow Valley Interpretive Center • Twisp
(509) 997-4904 • methowvalleyinterpretivecenter.com

Winthrop Gallery • (509) 996-3925
winthropgallery.com

Shafer Museum • Winthrop • Pioneer museum open
May-Sept (509) 996-2712

TwispWorks (509) 997-3300 • twispworks.org

HEART OF THE OKANOGAN

Conconully Museum • (509) 826-4308

Conconully Historical Sites • Original Frank Matsura site as well as a century-old Protestant church, post office and park.

Omak Performing Arts Center
(509) 826-0797 • OmakPAC.com

Okanogan Valley Orchestra & Chorus • Performing live orchestral and choral music since 1984, presenting four concerts and a community musical every year.
www.omakinfo.com • (509) 429-1945

Omak Main Street Historical Photo Tour
Self-guided historical photo tour.

Frank Matsura Photos and Murals • Okanogan Japanese pioneer photographer Frank Matsura worked from 1903 to 1913. Self-guided tour.



CHILIWIST JIM, PHOTO BY FRANK MATSURA



OKANOGAN COUNTY HISTORICAL MUSEUM



SUZI JENNINGS



Okanogan County Historical Museum • 1900's Replica of old west town, fire hall & museum, on Business Loop 97 • (509) 422-2372

Sheep Sculptures Interpretive Site • Omak Lake

NORTH OKANOGAN

Tonasket Community Cultural Center • Mural on building, city hall and at the park near the visitor centers • (509) 486-1328

Depot Museum & Log Cabin Oroville • (509) 476-2739 or (509) 476-2476

Stonerose Interpretive Center • Republic • Dig your own fossil, take it home! • (509) 775-2295 stonerosefossil.org

Ranald McDonald Storyboard Curlew • A Washington State Park on the Kettle River, just south of the Canadian border.

Ansorge Hotel Museum • Curlew Wooden hotel built in 1903 located on Ferry Street in Curlew. (509) 779-4840 • ferrycounty.com

Antique Auto & Truck Museum On Hwy 21 North, between Republic and Curlew.

Molson Ghost Town • Full-scale buildings, pioneer exhibits, horse-drawn, farming and mining equipment on five acres • April-Nov.

Molson School Museum Includes a tearoom for refreshments and souvenirs; open daily Memorial Day through Labor Day, 10am-5pm.

Historic Molson Church Open year round • (509) 485-3292

COLUMBIA RIVER

Steelhead Sculpture • Pateros South entrance to town, by Roger Howe.

Dog on Rock in the River • Pateros ¼ mile down river from the Pateros Bridge, by Richard Beyer.

Colville Tribal Museum Coulee Dam • (509) 633-0751 colvilletribes.com

Coulee Pioneer Museum Grand Coulee Dam Area (509) 631-0303 Schedule an appointment.

Coulee Dam Area - Walking Tour • Laser light show and visitor center • (509) 633-3074

Sasquatch Disautel Pass Nespelem • (Hwy 155) 18 foot metal sculpture by Smoker Marchand.

Pateros Museum • Open weekdays 8am-4:30pm, located in the City Hall building.



BIRTHPLACE OF SMOKEJUMPING - TOUR THE NORTH CASCADES SMOKEJUMPER BASE



DANCER IN REGALIA,
STAMPEDE POWWOW



WORLD FAMOUS SUICIDE RACE



ROGER HOWE SCULPTURE, PATEROS



DANCING AT THE TWIST RIVER PUB



Wood Duck

Birders and wildlife watchers can find a truly delightful experience in Okanogan Country. The WA Department of Fish and Wildlife has a great online **Wildlife Viewing Guide** (wdfw.wa.gov/lands/wildlife_areas) to look at before heading out.

METHOW REGION

Big & Little Twin Lakes • Winthrop • 5.6 mi west on Hwy 20 from Twisp, left on Twin Lakes Rd for 1.2 mi.

MVSTA Suspension Bridge • Winthrop • Great for kids and families, nice shady trail for wildlife watching and birdwatching. From Hwy 20 at milepost 184.9, turn north onto Goat Creek Dr. 3.7 miles • MVSTA.com.

Winthrop Fish Hatchery • Winthrop • Tour newly remodeled facility daily. • (509) 996-2424 fws.gov/winthropnfh/index.cfm.


Twisp Ponds Discovery Walk • Easy river walk (1 ½ to 2 miles) with interpretive ecological signage. At the edge of Twisp city limits on the Twisp River Road.

HEART OF THE OKANOGAN

Conconully State Park • 81-acre camping park with lake, shade trees, and maintained lawns. From Hwy 97, west on Johnson Creek Rd, continue 6.5 miles. North onto Conconully Rd & drive 11 more miles. (The only state park within city limits!)

Scotch Creek Wildlife Area • 10 miles northeast of Omak and Okanogan on Conconully Hwy, 9,067 acres.

Tunk Creek Wildlife Area • From Omak, drive N to Riverside, turn right, cross Okanogan River, then left onto Tunk Valley Rd, 15 miles to sign. 1,080 acres.



TRUMPETER SWANS IN FLIGHT



BALD EAGLE



BARN SWALLOW



NORTH OKANOGAN

Sinlahekin Wildlife Area • 5 miles S of Loomis or 4.5 miles NE of Conconully, 14,000 acres. More butterfly species than anywhere in the state, plus deer, bighorn sheep, moose, black bear, cougar, waterfowl, more. From Riverside, north on SR 97 to Mile Post 304.6. Turn left on South Pine Creek Rd for 7 miles.

Whistler Canyon • A best bet for wildlife viewing. The area boasts the largest band of Bighorn Sheep, plus wild Turkeys, Mule Deer, Chucker, Grouse, and an occasional bear can be seen near the trailhead and rocky bluffs. Part of the Pacific Northwest Trail, go 3 miles south of Oroville off state Highway 97.

COLUMBIA RIVER REGION

Bridgeport Bar • Near the mouth of the Okanogan River, 450 acres of wetlands and ponds. Waterfowl, Bald eagles, American white pelicans, long-billed curlews and Sandhill cranes, California quail, Ring-necked pheasants and grey partridge occur on the area.

Indian Dan Canyon • 4,412 acres northeast of Brewster. Shrubsteppe habitat occurs extensively on this unit, providing habitat for sharp-tailed grouse, white-tailed jackrabbit, sage and Brewer's sparrows, mule deer, white-tailed deer and other wildlife.

Chelan Ridge • Raptors, migratory birds. Copper Mountain. From Pateros, travel up Hwy 153 7 mi, left on Black Canyon Rd. Drive 9 miles to T-intersection with road No. 8020, turn left, travel 3.6 miles to the Chelan Ridge Raptor Migration project.

Lake Roosevelt National Recreation Area • Bald eagle, bear, elk, bobcat, raptors, waterfowl.

Rufus Woods Lake • 51 miles long between Grand Coulee Dam and Chief Joseph Dam; wildlife viewing and birdwatching.



BIG HORN SHEEP



FAWN



MOOSE



COYOTE



MARMOT

HUNTING INFORMATION

Hunting opportunities—ranging from upland game birds and waterfowl to big game—abound in Okanogan Country. Thousands of acres of federal and state public lands make the area one of the West's premier venues for rifle, black powder and shotgun enthusiasts as well as for bow hunters. Our vast public lands offer an amazing variety of animals. Big game species include mule deer, whitetail deer, bear, elk, moose, bighorn sheep, mountain goat and cougar. Small game includes bobcat, coyote, fox, raccoon, lynx, badger, beaver, rabbits and hare.

With over 600 lakes, North Central Washington provides some of the best bird hunting in the Pacific Northwest. Migratory waterfowl and upland game bird species include pheasant, wild turkey, grouse, quail, chukkar, ptarmigan, goose and duck.

Department of Fish & Wildlife

wdfw.wa.gov

Go Hunt Interactive Map

<http://apps.wdfw.wa.gov/gohunt/>

Bureau of Land Management

blm.gov

Department of Natural Resources

dnr.wa.gov

United States Forest Service

(509) 664-9200 • fs.fed.us/r6/oka/

For Outfitters & Guides, see page 23

For more information on hunting and fishing, visit us online at okanogancountry.com or find us on Facebook at facebook.com/visitokanogan.



LAKES AND RIVERS

Alta Lake

184 acres. Access just N of Pateros. State park and private resort available, public access. Rainbow trout.

Bonaparte Lake

160 acres. 18 mi NE of Tonasket. Resort, fishing pier at USFS campground. Kokanee, rainbows, mackinaw and brook trout.

Columbia River

Chinook and Sockeye salmon, Steelhead, triploid trout, small and largemouth bass and walleye. Multiple boat launches.

Conconully Lakes (2)

313 acres. Near Conconully. Rainbow trout, largemouth bass, triploid, kokanee. Gravel boat launches, restrooms.

Curlew Lake

Tiger Muskee fishing.

Lake Roosevelt

130 mi long lake. Excellent walleye fishing. kokanee, small and largemouth bass. Public access.

Leader Lake

159 acres. About 4 mi W of Okanogan. Rainbow trout, Bluegill, Crappie, small and largemouth bass. Boat launches, restrooms, camping.

Methow River

Catch and release trout fishing. Chinook salmon, steelhead and whitefish, selective gear rules. Camping, public launch sites, resorts.

Okanogan River

Steelhead, Chinook, Sockeye, triploid trout, smallmouth bass, walleye. Closed to trout fishing. Public launch sites, lodging nearby.

Osoyoos Lake

5,723 acres. North of Oroville. Rainbow trout and kokanee. Largemouth and smallmouth bass. Park facilities. Disability access.

Palmer Lake

2,063 acres. 4.5 mi N of Loomis. Smallmouth bass, some largemouth. Kokanee, yellow perch, crappie. Campgrounds, restrooms, launch.

Pearrygin Lake

212 acres. N of Winthrop. Rainbow trout. State park, public & disability access, launch and restrooms.

Spectacle Lake

314 acres. About 12 mi NW of Tonasket. Rainbow trout. Three resorts, public access, restroom facilities and launch.

Wannacut Lake

411 acres. Near Oroville. Rainbow trout, Channel catfish. Resort, public access with restrooms and launch.

Whitestone Lake

173 acres. About 9 mi N of Tonasket. Largemouth bass, bass slot limit. Good access with launch, restrooms. Disability access.



See OkanoganCountry.com for info on more lakes & rivers!



CASINOS

12 Tribes Resort & Casino, Omak
(888) 298-7193 • colvillecasinos.com

Coulee Dam Casino
(800) 556-7492 • colvillecasinos.com

RENTALS

Chewach River Guest Ranch
Snowmobiles • Winthrop • (509) 996-2497
chewackranch.com

Extreme Adventures
Jet skis, boats, canoes, rafts, kayaks, tubes
Tonasket • (509) 322-9747
extremeadventures.webs.com

Liars Cove Resort, Boats, paddle boats, kayaks. Conconully • (509) 826-1288
liarscoveresort.com

Methow Cycle & Sport
Mountain bikes, skis, snowshoes. Winthrop
(509) 996-3645 • methowcyclesport.com

Methow Power Sports
Jet skis, jet boats & snowmobiles • Twisp
(509) 997-1098

Omak Recreational Rentals
ATVs, jet skis, snowmobiles • Omak
(509) 826-4711

Loup Loup Rental Shop

At the ski hill, everything you need to play in the snow! (866) 699-5334

Spectacle Lake Resort

Motor/rowboats, canoes, pedel boats, paddle boards • Tonasket • (509) 223-3433
spectaclelakeresort.com

Sun Mountain Lodge

Bikes, skis, fishing gear & water fun.
Winthrop • (509) 996-4735
sunmountainlodge.com

Winthrop Mountain Sports

Classic & skate skis, snowshoes
(800) 719-3826
winthropmountainsports.com

Xtreme Power Sports

Snowmobiles, ATVs
Okanogan • (509) 826-5771
shopxtremepowersports.net

GOLF

Alta Lake Golf Resort

Pateros • (509) 923-2359 • altalakegolf.com

Banks Lake Golf Course

Electric City • (509) 633-1400
bankslakegolfcourse.webs.com

Bear Creek Golf Course

Winthrop • (509) 996-2284
bearcreekgolfcourse.com



Gamble Sands

Brewster • (509) 436-8323
 gamblesands.com

Lake Woods Golf Course

Bridgeport • (509) 686-5721

Okanogan Valley Golf Course

(509) 826-6937
 okanoganvalleygolf.com

Oroville Golf Course

Oroville • (509) 476-2390

OUTFITTERS, HORSEBACK

Blue Sky Outfitters

Winthrop • (800) 228-7238
 blueskyoutfitters.com

Canaan Guest Ranch

Tonasket • (866) 295-4217
 canaanguestranch.com

Eden Valley Guest Ranch

Oroville • (509) 485-4002
 iedenvalleyranch.net

K Diamond K Guest Ranch

Republic • (888) 345-5355
 kdiamondk.com

Sun Mountain Lodge

Winthrop • (800) 572-0493

sunmountainlodge.com

North Cascades Mountain Guides Mazama • (509)

996-3194 ncmountainguides.com

Upper Columbia Guide Service • Leavenworth

(509) 264-7684 • uppercolumbiaguide.com

SHOPPING

Applecourt Fruits • Tonasket • (509) 486-4340

applecourtfruits.com (seasonal)

Breadline Cafe & Bakery • Omak •

(509) 826-5836 • breadlinecafe.com

Bluebird Grain Farms • Winthrop •

(509) 996-3526 • bluebirdgrainfarms.com

Cinnamon Twisp Bakery • Twisp •

(509) 997-5030

Carlton General Store • Carlton • (509) 997-9022**Smallwood Farms** • Okanogan • (509) 422-2444

smallwoodfarms.net (seasonal)

The Farm Shed • Okanogan • (509) 422-9722**Tonasket Natural Foods Co-op** • Tonasket

(509) 486-4188 • tonasketcoop.com





STATE PARKS, TRAILS & MORE

Alta Lake State Park Pateros
888-CAMPOUT • parks.wa.gov

Colville Confederated Tribes
colvilletribes.com/tourism_parks_and_recreation.php

Conconully State Park
parks.wa.gov • 888-CAMPOUT

Curlew Lake State Park
Republic • 888-CAMPOUT
parks.wa.gov

State Department of Fish & Wildlife • wdfw.wa.gov

Lake Pateros/ Columbia River
Pateros • Waterskiing & boating,
hydroplane races • pateros.com

Lake Roosevelt National Recreation Area • 27 public
campgrounds • (509) 754-7800
nps.gov/laro

Loup Loup Ski Bowl
866-699-5334 • skitheloup.com

Methow Trails • (509) 996-3287
methowtrails.org

North Cascades National Park
(360) 854-7200 • nps.gov/noca

Osoyoos Lake Veteran's Memorial Park • City of Oroville
public facilities includes 2 boat
launches, fishing access, campground
and rv spaces. • oroville-wa.com

Pearrygin Lake State Park
Winthrop • parks.wa.gov
888-CAMPOUT

Pacific Northwest Trail
Continental Divide to Pacific Ocean,
travels through Okanogan County in
Oroville • pnt.org

Ranald MacDonald State Park
Curlew • ferrycounty.com

Ski Sitzmark
486-2700 • gositzmark.org

Sun Mountain Trails
Integrated with the Methow
Trails' system. • 800-572-0493
sunmountainlodge.com

United States Forest Service
Okanogan Valley Office
(509) 826-3275
Methow Valley Ranger
District • (509) 996-4000
Tonasket Ranger District
(509) 486-2186
<http://usfs.com>



WALKING TRAILS AND SHORT HIKES

Downriver Trail

6 mile hike/jog/bike trail along the Columbia River; starts along the river between the towns of Coulee Dam and Elmer City

McLaughlin Canyon Trail • Near

Tonasket • Easy 3 mile roundtrip, good for kids. This trail is part of the Cariboo Trail, used in the 1850's. 4 miles south of Tonasket, take McLaughlin Canyon Rd 3 miles to trail on the south side of road.

Methow Trails

120 miles of interconnected trails for hiking, mountain biking, trail running, more. 996-3287 • MethowTrails.org

SaTeekh Wa Trail

Winthrop • River walking trail with interpretive signage. From downtown Winthrop, walk to north end of town and cross bridge.

Island Trail Okanogan

Three miles of interconnected trails; island; turtles & birdwatching. From Okanogan, drive south on Hwy 20, left onto Lone St.

Similkameen Trail

A 7 mile round-trip railtrail (part of PNW trail) for biking, hiking, birding. From SR 97 follow signs to the Depot Museum and VC, follow signs from museum to trailhead.

Coulee Dam Area Historic Walking Tour

Tour town, parks and explore history. Trail starts at the dam's visitor center.

Spring Creek Bridge

Winthrop • Stroll from downtown over the Spring Creek Bridge to the Community Trailhead, connections to Methow Trails. From here, ski/bike from Winthrop to Mazama.

Tonasket River Walking Trail

Tonasket • Site of soccer fields, skate park & water park.

Tawls-Foster Suspension Bridge • This 2 mile out and back


hike is located in Mazama and great for kids. The flat trail follows the river downstream. From Winthrop drive west on Hwy 20 8 miles; right on Goat Creek Road, then 6.4 miles to the signed trailhead.

Whistler Canyon Trail

3 miles south of Oroville, connects to Wilcox Mountain trailhead & is part of the PNW trail. Great hike for wildlife photographers!

Twisp Ponds Discovery Walk

Easy river walk (1½ to 2 miles) with interpretive signage and parking.



summer Adventure by the NUMBERS

3,000
Miles of Trails

200
High Mountain Lakes

400
Lowland Lakes

200
Water & Wildlife
Access Areas

2
Wilderness Areas

3
Scenic Byways

3 Million
Acres of Public Lands

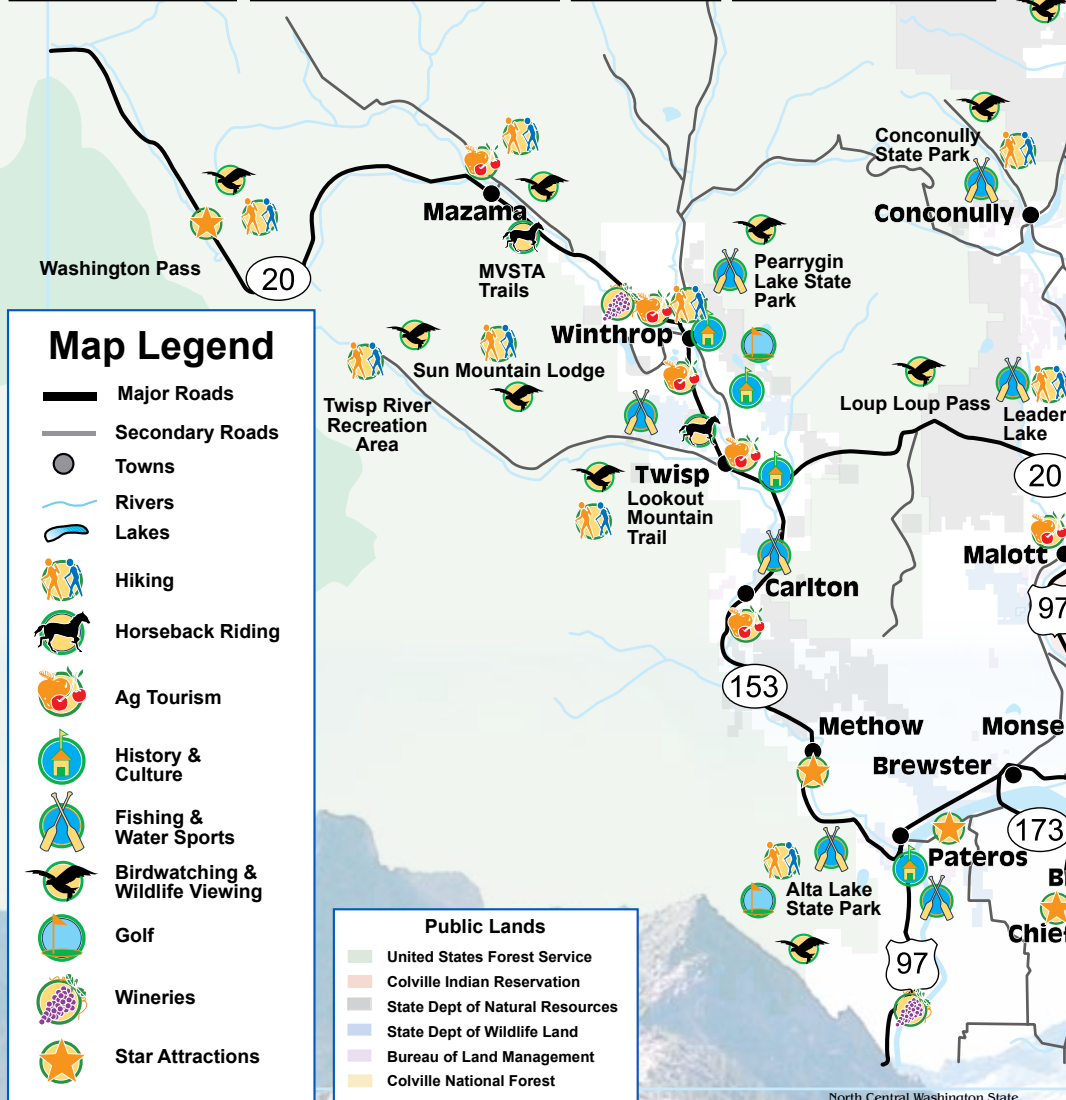


Okanogan Country SUMMER RECREATION



MAP

(888) 431-3080 ~ www.okanogancountry.com/Summer



North Central Washington State



State Parks: (888) 226-7688

Alta Lake State Park • Pateros • 3 miles north of Pateros, this state park has boat launch, camping, and nearby golf course.

Bridgeport State Park • On Rufus Woods Lake behind Chief Joseph Dam; boat launch, fishing, camping, golf course nearby, swimming.

Conconully State Park • Boat ramps, fishing, horseshoe pits, mountain biking, wildlife viewing.

Curlew Lake State Park • North of Republic • Camping, water sport activities, natural history and archeological study.

Lake Roosevelt National Recreation Area • 27 public campgrounds 754-7800

Pearrygin Lake State Park • Winthrop • Boating, fishing, camping, swimming, watersports. Rentals nearby.

Steamboat Rock State Park • South Grand Coulee Dam
• **On Banks Lake**, offers water recreation, biking, camping, hiking, wildlife watching, boat-in.

For reservations and information on these and other Washington State Parks, call 1.888.226.7688 or online at www.parks.wa.gov

Fishing, Boating & Water Sports

Alta Lake • N of Pateros. State park, public access, fishing, swimming, boating, water recreation.

Bonaparte Lake • 18 mi NE of Tonasket. Resort, fishing pier at USFS campground.

Columbia River • Multiple boat launches, world-famous fishing and water recreation opportunities with 750 miles of shoreline geared to kayaks & canoes.

Conconully Lakes • Fishing, swimming, water recreation. Gravel boat launches, restrooms.

Lake Roosevelt • Public access, houseboat rentals, fishing and water recreation.

Leader Lake • 4 mi W of Okanogan. Boat launches, fishing, restrooms, camping.

Methow River • Camping, fishing, public launch sites, resorts. White water rafting, kayaking, tubing & swimming.

Okanogan River • Public launch sites, fishing, lodging nearby.

Osoyoos Lake • N of Oroville. Park facilities, fishing, camping, boat launch. Disability access.

Palmer Lake • 4.5 mi N of Loomis. Fishing, campgrounds, restrooms, boat launch.

Pearrygin Lake • N of Winthrop. State park, public & disability access. Swimming, fishing, boat launch and restrooms.

Rufus Woods Lake • 51 miles long above Chief Joseph Dam; wildlife viewing and bird watching, boating, fishing, waterskiing & windsurfing.

Spectacle Lake • About 12 mi NW of Tonasket. Three resorts, fishing, public access with restroom facilities and launch.

Wannacut Lake • Near Oroville. Fishing, resort and public access with restrooms and launch.

Whitestone Lake • N of Tonasket. Good access with launch, restrooms. Disability access.

Historical & Cultural Stops 30

Ansorge Historic Hotel • Curlew • (509) 779-0115

Antique Truck & Car Museum • Malo
(509) 779-4961

Bodi Ghost Town • 15 miles north of Wauconda

Colville Tribal Museum • Coulee Dam • (509) 663-0751

Confluence Gallery & Art Center
Twisp • (509) 997-ARTS

Coulee Pioneer Museum • Grand Coulee Dam Area
(509) 633-2773

Depot Museum & Log Cabin of Oroville
(509) 476-2730 or (509) 476-2303

Fort Okanogan Interpretive Center
Near Bridgeport • Presentations, interpretive center in summer. Th–Su, 10–6 • (509) 689-6665

Historical Walking Tour of Grand Coulee Dam.
Start at Visitor Arrival Center in Grand Coulee, follow signs.

Methow Valley Interpretive Center • Twisp
Native Americans, geology, natural history • (509) 997-4904

Molson School Museum • Early pioneer life
(509) 485-3292

North Cascades Smokejumper Base • Birthplace of smokejumping, free daily tours Jun–Sep • (509) 997-9750

Okanogan Historical Museum • Okanogan • 1900's Replica of town, Frank Matsura studio and photo library
(509) 422-4272

Old Molson Ghost Town Museum • (509) 485-3292

Pateros Museum at City Hall • (509) 923-2571

Shafer Museum • Winthrop • (509) 996-2712

Stonerose Interpretive Center • Republic
Dig and keep your own fossils • 775-2295

U.S. Armed Forces Legacy Project
Tonasket (visible from Hwy 97) • Legacy wall, memorial park.

Golf & Gambling

Alta Lake Golf Course • Pateros • 923-2359

Banks Lake Golf Course • Electric City (509) 633-1400

Bear Creek Golf Course • Winthrop • (509) 996-2284

Gamble Sands • Brewster • (509) 436-8323

Lakewoods Golf Course • Bridgeport • (509) 686-5721

Okanogan Valley Golf Course • (509) 826-6937

Oroville Golf Club • Oroville • (509) 476-2390

Coulee Dam Casino • 800-556-7492

12 Tribe Resort & Casino • Omak • 888-298-7193

31 Ag Tourism & Wineries, Breweries

Brewster Farmer's Mkt

Grange Hall, Fri 2p–5

Bridgeport Farmers Mkt Fireman's Park, Fri 8:30a–12:30p • (509) 686-3875

Grand Coulee Mkt • Midway & Morrison, Sat 8:30a–12:30p

Mazama Farmers Mkt • Mazama Community Center, Wed 5–7p

Okanogan Farmers Mkt • Legion Park, Sat 9a–1p • (509) 826-0457

Omak Farmers Mkt • Civic League Park, Tues 3:30–6:30p • (509) 826-0457

Oroville Farmer's Mkt • Oroville Public Lib, Sa 9a–12p • (509) 476-2662

Tonasket Farmer's Mkt

Triangle Park, Th 3–7pm
(509) 486-1855

Twisp (Methow) Farmers Mkt Twisp Community Center, Sat 9a–12p
(509) 997-2926

Winthrop Farmers Mkt

Winthrop Park, Sun 10a–2p

Alpine Brewing • Oroville
(509) 476-9662

Bunny Laine Fruit • Malott U-Pick
(509) 422-2590

Copper Mountain Winery
Oroville • (509) 476-2762

Crown S Ranch • Winthrop
Farm Tours, Farm Store.

DeLap Orchards • Malott

Farm Stand M–Sa 9a–6p Su 12–5p
(509) 422-4614

Esther Bricques Winery & Vineyard
Oroville • (509) 476-2861

Grandpa's Home Place • Omak
Farm Stand • (509) 486-4258

King's Garden • Carlton
Nursery/Farm • (509) 997-3013

Okanogan Estate & Vineyards
Oroville • (509) 476-2736

Old Schoolhouse Brewery
(509) 996-3183

Paws Produce • Oroville • Fruit Stand,
M–F 7a–7p • (509) 560-0148

Picken's Mountain Farms • Tonasket
Farm Stand • (509) 486-4486

Shaw's Fruit & Produce
Coulee Dam • Farm Stand, May–Nov
Mo–Su 9a–6p • (509) 633-0133

Smallwood Farms • Okanogan Farm
Stand, Jun–Oct 8a–6p daily
(509) 422-2444

Taber's Taste of Summer
Oroville • Fruit Barn, Jun–Oct
(509) 476-2762

Yonder Farms • Okanogan
Farm Stand • (509) 429-6921

Trails & Wildlife Viewing

Candy Point Trail • Coulee Dam • Difficult, steep,
2 mi round trip. Park at Coulee Dam Federal Credit Union,
walk 300 ft down to trail.

Foster-Tawlks Suspension Bridge • Mazama
1.5 mi round trip w/ suspension bridge.

Golden Tiger Pathway • Republic • 2.5 mi easy
walking/biking railtrail, gravel surface from town
(starts behind Chevron)

Historic Pateros Walking Trail • Approx ½ mi easy
walk thru park, alongside river in downtown, splash park
for kids.

Lookout Mountain Trail • Twisp • 3 mi round trip, hard,
steep hike.

Methow Community Trail • From Winthrop Fish Hatchery
along Methow River. From 1–40 mi, connects
w/ other trails as far as Sun Mountain.

Rufus Wood Downriver Trail • 6.5 mi hike/jog/bike trail by
Columbia River below Grand Coulee Dam.
All ages, 6.5 miles

McLaughlin Canyon • S. of Tonasket flat easy 3 mi round
trip. Rock Climbing, wildlife, history.

Similkameen Trail • 7 mi round trip from Oroville VIC.
Railtrail; ideal for hiking, biking, birding, wildlife & history.

Sinlahekin Wildlife Area • 4.5 miles NE of Conconully,
14,000 acres. Wildlife viewing, bird watching.

Sun Mountain Lodge Trails • 40+ miles of trails -
incredible diversity and beauty.

Twisp Ponds Discovery Walk • Easy river walk
(1 ½ to 2 miles) with interpretive ecological signage.
At the edge of Twisp city limits on the Twisp River Road

Whistler Canyon • On HWY 97, 14 mi N of Tonasket,
3 mi S of Oroville. Short day hikes to extended hikes,
horseback riding and rock climbing opportunities.

Winthrop Bridges Walk • Spring Creek Bridge &
Sa Teekh Wa Bridge & Trail • From either end of town, enjoy
1.5 mi scenic walk and two pedestrian bridges.

Star Attractions

Chief Joseph Dam • Bridgeport • Free daily tours in summer • (509) 686-5501

Grand Coulee Dam • Laser Light Show, Visitor Center • (509) 633-9265

Liberty Bell Mtn & WA Pass Overlook, North Cascades Hwy

Omak Stampede & World-Famous Suicide Race • 2nd weekend in August

Steelhead Fishing • The #1 recreational fishing region statewide!

For details, directions, tips and information, call 888.431.3080

www.OkanoganCountry.com/Summer

OCTC maps & directions are for planning and informational purposes only, and not intended for navigation. Road construction, traffic, road closures, mapping errors, weather conditions and/or other events may cause actual road conditions and directions to differ. In rural areas GPS can be unreliable or unavailable. Check the weather report and road conditions at www.wsdot.wa.gov and www.noaa.gov.

WINTER Adventure by the NUMBERS

303 km
Groomed Nordic Ski
Trails

380 acres
Alpine Ski Runs

33.6 km
Snowshoes Trails

800+ mi
Snowmobile Trails &
Roads

11
Winter Fishing Lakes

300,000 acres
Heli Ski Accessible
Backcountry

1
Ice Skate & Sports
Rink

3
Sleigh Ride/Stagecoach
Companies



Okanogan Country

OPEN FOR ADVENTURE!



(888) 431-3080 ~ www.okanogancountry.com/Winter



North Central Washington State



OCTC is funded entirely by lodging taxes and the fees of its membership

Okanogan County Tourism Council

Okanogan Country has the largest groomed Nordic ski trail system in the US with 300 km of trails. Ski town-to-town or hut-to-hut on the largest (and stunningly beautiful) trail system in the United States.

Highland Sno–Park–18 miles

Contact info: parks.wa.gov • 902.8844

Loup Loup–42 miles

Bear Mountain North–46 Km

South Summit–22 Km

Contact info: SkitheLoup.com • 699.5334

MVSTA–196 Km

Methow Community Trails–31 Km

Sun Mountain Trails–54 Km

Mazama Trails–33 Km

Rendezvous Trails–48 Km

Cub Creek–30 Km

Contact info: MVSTA.com • 996.3287

Deer Creek Nordic Sno–Park–9 km

Contact info: parks.wa.gov • 775.7400

WINTER FISHING

Enjoy a winter angling vacation in Washington by catching species like walleye, steelhead, crappie and more. The state's winter fisheries are generally open November through March (and some year-round) providing you plenty of opportunities to catch your favorite winter game fish. Open waters are available on the Cumbia, Methow and Okanogan Rivers. Always go to the State Dept. of Fish and Wildlife for current regulations and restrictions.

Suggested Ice Fishing Opportunities

(depending on weather, temperature, etc. Always check with WDFW before heading out!)

Davis Lake • Cougar Lake • Campbell Lake

Rat Lake • Green Lake • Palmer Lake

Osoyoos Lake • Sidley Lake • Lake Bonaparte

Beaver Lake • Beth Lake

Contact info: wdfw.wa.gov • 360.902.2200

**All area codes (509) unless otherwise noted*

North Cascades has some of the most spectacular scenery and best skiing and snowboarding conditions in the Northwest. A wide panorama of snowy surfaces indulge every wintery lodges, ski and rental shops.

Loup Loup Ski Bowl

1,240 vertical feet with 10 cut runs on Little Buck Mtn, approx. 300 acres

Contact info: SkitheLoup.com • 866.699.5334

Sitzmark Ski Area

Total of 80 acres of skiable terrain with an elevation of 4,300 feet at the base and 4,950 feet at the top.

Contact info: GoSitzmark.org • 485.3323 • 486.2700

SNOWMOBILE SNO–PARKS

More than 800 miles of groomed trails and dual-use roads wind through state and federal forests and across highland meadows. Access the trails through 15 sno-parks (large plowed lots, permit required). Before heading out, always check with **www.parks.wa.gov** for current info, permits, conditions. For links to maps & dual-use roads visit **OkanoganCountry.com/Winter**.

Winthrop Area–100 miles

Yellow Jacket • Goat Creek • Boulder Creek • Eight Mile Sno-Parks

Conconully Area–128 miles

Peacock • Kerr • Boulder Creek • Eightmile Sno-Parks

Twisp Area–58 miles

Twisp River • Poorman Creek Sno-Parks

Loup Loup Area–65 miles

North Summit • South Summit Sno-Parks

Tonasket and Lake Bonaparte Area–52 miles

Bonaparte Sno–Park

Omak Area–33 miles

Crawfish Sno–Park

Republic Area–120 miles

Swan Lake • Empire Lake • West Fork Trout Creek Sno-Parks

Pateros Area–100 miles

Black Canyon • South Fork Gold Creek Sno-Parks

Contact info: parks.wa.gov • OkanoganCountry.com/Winter

Within its 300,000-acre permit area on the Okanogan-Wenatchee National Forest, North Cascade Heli can access a vast number of runs starting at altitudes between 7,000 to 9,000 feet. The vertical drop on their designated runs ranges from 1,500 feet to 4,000 feet. The terrain is an amazing potpourri of open bowls, steep glades and excellent tree skiing surrounded by immense granite cliffs and spires.

Contact info: Heli-Ski.com • 800.494.HEL1

ICE SKATING & SPORT RINK

The Winthrop Ice & Sports Rink is an outdoor sports facility within walking distance of town. In the winter months it is used for ice-related sports such as skating, hockey, and broomball. The ice is groomed daily and is open when the temperatures cooperate!

Contact info: WinthropIceRink.blogspot.com • 996.4199

SNOWSHOEING

Snowshoeing is an incredible opportunity for winter fun. It's easy, accessible, and anyone can try it and enjoy it on the first day! For families, this is a great way to get out there and explore the beauty of winter for a wide range of ages and abilities. If you have smaller children, consider renting a pulk to tow the small ones along!

MVSTA—33.6 Km

Methow Community Trails—8.3 Km

Sun Mountain Trails—14.4 Km

Mazama Trails—7.3 Km

Rendezvous Trails—3.6 Km

Contact info: MVSTA.com • 996.3287

Loup Loup Ski Area

Contact info: SkitheLoup.com • 866.699.5334

Eden Valley Guest Ranch

Contact info: EdenValleyRanch.net • 485.4002

**All area codes (509) unless otherwise noted*

Sun Mountain Lodge

Contact info: SunMountainLodge.com • 800.572.0493

Loup Loup Ski Area

Contact info: SkitheLoup.com • 866.699.5334

Eden Valley Guest Ranch

Contact info: EdenValleyRanch.net • 485.4002

SLEIGH RIDES

Sun Mountain Lodge - Winthrop

Contact info: SunMountainLodge.com • 800.572.0493

Highland Stagecoach - Methow

Contact info: (509) 923.1944

Early Winters Outfitters - Mazama

Contact info: EarlyWintersOutfitting.com • 996.2659

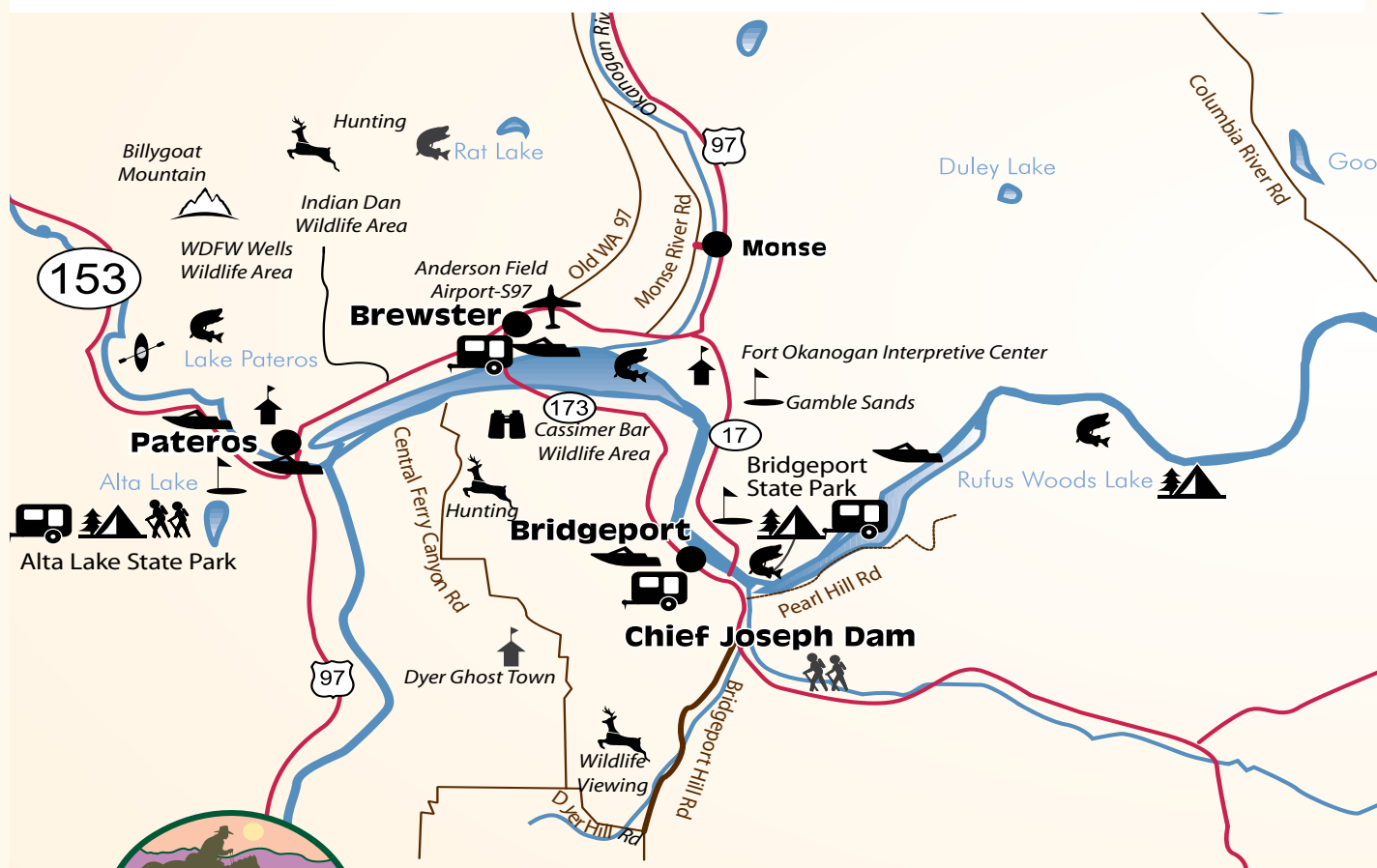


For details, directions, tips and information, call 888.431.3080

www.OkanoganCountry.com/Winter

Winter in Okanogan Country is an adventure, so be prepared! OCTC maps & directions are for planning and informational purposes only. Road construction, traffic, road closures, mapping errors, weather conditions and/or other events may cause actual road conditions and directions to differ. In rural areas GPS can be unreliable or unavailable. Check the weather report and road conditions at www.wsdot.wa.gov and www.noaa.gov. The Northwest Avalanche Center at www.nwac.us has updated avalanche reports for each region. Thank you, and enjoy your stay!

Okanogan County Presents the Upper Columbia River Region Map

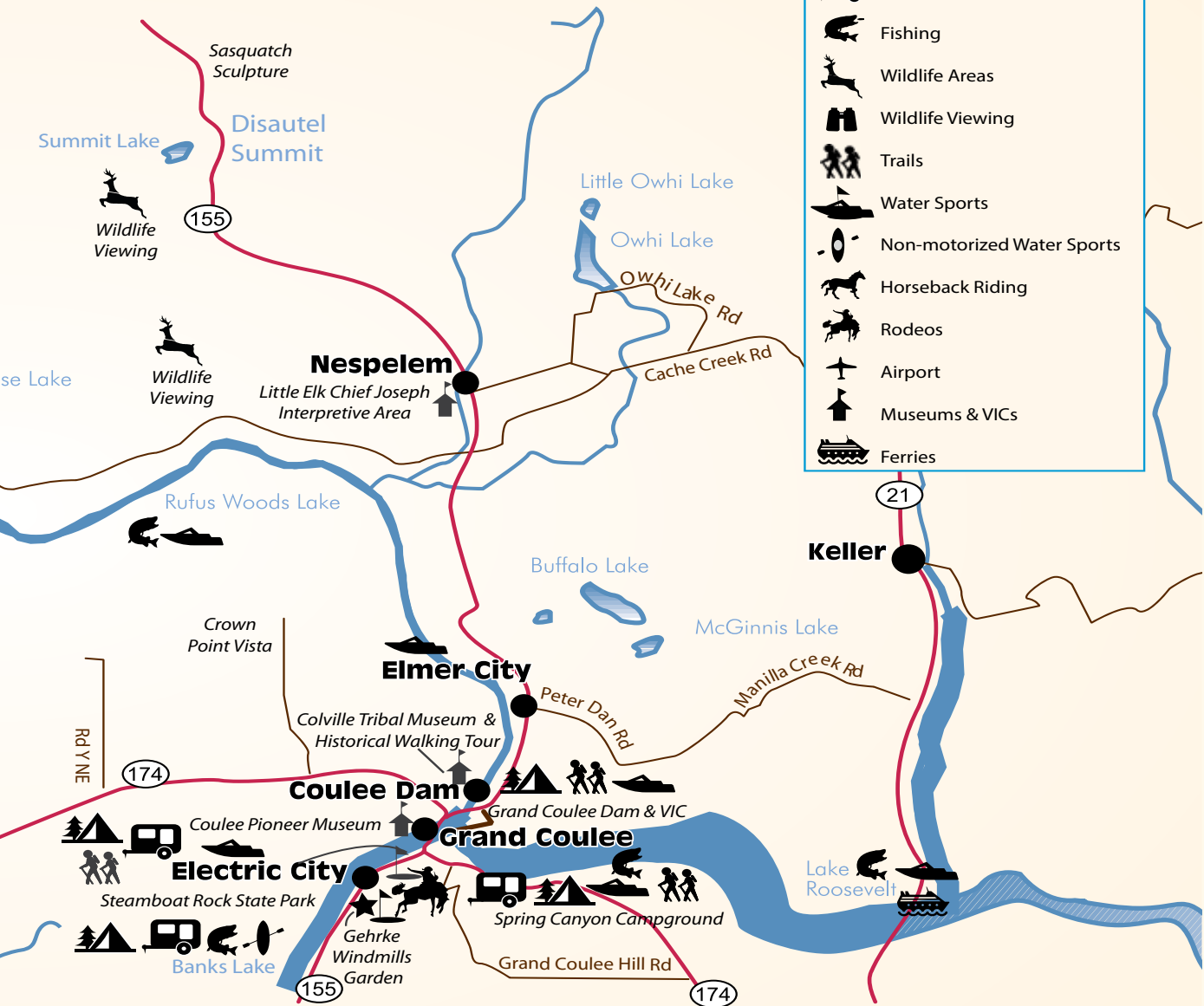


Okanogan County in north central Washington State offers everything from snow-verdant agricultural areas to wide-open range. You'll find friendly towns and quiet country in Washington State. With 1,000 miles of scenic trails, 200 water and wildlife areas of public land, and over 300 days of sunshine, you can experience almost any outdoor activity.

www.OkanoganCountry.com • 1(888)431-3080

Map Legend

-  Campgrounds
-  RV Parks
-  Fishing
-  Wildlife Areas
-  Wildlife Viewing
-  Trails
-  Water Sports
-  Non-motorized Water Sports
-  Horseback Riding
-  Rodeos
-  Airport
-  Museums & VICs
-  Ferries



capped mountains to high deserts,
corners to explore here, the largest
e access areas, three million acres
or adventure imaginable.



Upper Columbia River Region Highlights

The mighty **Columbia River** flows through Okanogan Country and creates some of the state's best fisheries and water recreation opportunities. The famous Grand Coulee and Chief Joseph Dams create lakes along the river's path, and the waters of the Columbia fill Banks Lake as well. Each of these lakes offer year-round fishing and also create recreation destinations featuring water access, boating and jetskiing, parks, campgrounds, and golfing.

Rufus Wood Lake—Located upstream of Chief Joseph Dam, Rufus Woods Reservoir is 51 miles long with a year-round open season including trout and kokanee, walleye, yellow perch and smallmouth bass. There is a state park with camping and boat launching facilities, two nearby golf courses (Gamble Sands and Lakewoods Golf Course) and an Army Corps of Engineers hunting access area with boat launch. Free tours.
www.corpslakes.com

Banks Lake—Banks Lake is a 27-miles-long, mile-wide reservoir formed by the North Dam near Grand Coulee and the Dry Falls Dam near Coulee City and is filled with water from Lake Roosevelt (part of the Columbia River). Most of the shoreline is ringed with basalt cliffs and talus slopes, rocky outcrops and shrub-steppe habitat. There are about 23 islands in the reservoir from one to several acres in size. Steamboat Rock, in the northern part of the lake, has varied wildlife, fishing galore, and birdwatching opportunities, including common loons, bald eagles, mule deer and peregrine falcons.

Lake Roosevelt—The upper Columbia River gorge, within which Lake Roosevelt is a national recreation area spanning three areas: the Okanogan Highlands, the Kootenay Arc, and the Columbia Plateau, each of them featuring completely distinct geographic features and creating an incredibly diverse region. Lake Roosevelt Reservoir was created in 1941 by the completion of Grand Coulee Dam. Includes 130 miles of water, 27 campgrounds, 22 boat launches, 10 swim beaches, and historical sites such as Fort Spokane Visitor Center and Museum and St. Paul's Mission. For more info call Lake Roosevelt National Recreational Area: (509) 754-7800

Lake Pateros —Located upstream of Wells Dam, this twenty (20) mile long reservoir contains a variety of fish species, but it is noted for steelhead, summer chinook, and sockeye salmon fisheries. Largemouth bass, smallmouth bass and walleye are also available.

The Grand Coulee Dam—At an awe-inspiring span of 5,223 feet, the Grand Coulee Dam is the largest concrete structure and largest electricity-producing facility in the United States. North America's largest outdoor laser light show is projected nightly onto the face of the Dam from Memorial Day through the end of September, and a Fourth of July pyrotechnic show is launched every year from its top. A Visitor Information Center at the Dam offers information and free tours.

Additional information available at & www.wdfw.wa.gov • (360) 902.2200

Golf Courses & Casinos

Alta Lake Golf Course • Pateros (509) 923-2359

Banks Lake Golf Course • Electric City (509) 633-1400

Gamble Sands • Brewster (509) 436-8323

Lakewoods Golf Course • Bridgeport (509) 686-5721

Coulee Dam Casino • (800) 556-7492

Special thanks to the Washington Department of Fish and Wildlife for its generous help with this and other projects.

OCTC maps & directions are for planning and informational purposes only, and not intended for navigation. Road construction, traffic, road closures, mapping errors, weather conditions and/or other events may cause actual road conditions and directions to differ. In rural areas GPS can be unreliable or unavailable. Check the weather report and road conditions at www.wsdot.wa.gov and www.noaa.gov.

Selected Campgrounds

Alta Lake State Park • Pateros • 3 miles north of Pateros, this state park has great swimming for kids and families, boat launch, camping, concessions stand and golf course adjacent. Also horseback riding nearby (see listing to lower right).

Bridgeport State Park On Rufus Woods Lake • Boat launch, fishing, camping, golf courses nearby, swimming.

Columbia Cove RV Park • Brewster • 29 full hook-ups, plus dry camping area and bath house. Located right next to city pool and waterslide. (509) 733-0540.

Jones Bay & Osborn Bay • 44 primitive campsites with vault toilets at Jones Bay and 36 primitive campsites with vault toilets at Osborn Bay. No drinking water. Accessible by Northrup Canyon boat launch. 5 equestrian campsites at Northrup Canyon.

Spring Canyon Campground On Lake Roosevelt • 87 reservable sites, flush toilets, showers, boat docks, hiking trails. Approximately 5 miles from Grand Coulee Dam.

Southwest Lake Roosevelt • Four boat-in campgrounds: Goldsmith campground, Jones Bay campground, Penix campground and Plum Point campground. All have vault toilets and boat docks.

Steamboat Rock State Park On Banks Lake • Main Steamboat Rock campground has 136 utility sites, 26 tent sites, three cabins, flush toilets, showers, boat docks, concession-operated store, amphitheater, basketball court, volleyball field, playground, and 12 primitive, boat-in, non-reservable campsites with vault toilets, drinking water, and ADA pier. Offers water recreation, biking, camping, hiking, wildlife watching. Golf course and other activities nearby.

For reservations and information on Washington State Parks, call (888) 226-7688 or visit www.parks.wa.gov

Attractions

Chief Joseph Dam • Bridgeport • Free tours in summer (509) 686-5501

Grand Coulee Dam • Laser light show, visitor center, free tours (509) 633-9265

Crown Point Vista • Grand Coulee area's best vantage point. 2 miles west of Grand Coulee on SR174.

Sasquatch • Disautel Pass (Hwy 155) 18 foot metal work sculpture by Smoker Marchand. Easier to spot when heading west towards Omak from Nespelem.

Smoker Marchand Sculptures • Rootdiggers in Belvedere, Bighorn Sheep at Omak Lake, and The Gathering Place outside of Omak, Lake Roosevelt High School, Coulee Dam.

Wildlife Areas

Bridgeport Bar • Near the mouth of the Okanogan River, 450 acres of wetlands and ponds. Waterfowl, Bald eagles, American white pelicans, long-billed curlews and Sandhill cranes, California quail, Ring-necked pheasants and grey partridge occur on the area.

Central Ferry Canyon • The Central Ferry Canyon Unit encompasses 1,908 acres of land located southwest of Brewster. Shrubsteppe habitat occurs extensively on this unit, providing habitat for sharp-tailed grouse, white-tailed jackrabbit, sage thrasher, sage and Brewer's sparrows, mule deer and other wildlife.

Indian Dan Canyon • 4,412 acres northeast of Brewster. Shrubsteppe habitat occurs extensively on this unit, providing habitat for sharp-tailed grouse, white-tailed jackrabbit, sage and Brewer's sparrows, mule deer, white-tailed deer and other wildlife.

West Foster Creek • The West Foster Creek unit's 1,050 acres lie south of and adjacent to the Bridgeport Unit of the Sagebrush Flat Wildlife Area in Douglas County. Its shrubsteppe habitat supports sharp-tailed grouse, white-tailed jackrabbit, sage thrasher, sage and Brewer's sparrows, mule deer and other wildlife species.

Historical & Cultural Stops

Colville Tribal Museum • Coulee Dam. Displays of basketry, beadwork, clothing and tools from this area. A diorama at the end depicts the traditional salmon fishing so important to the area, and a mural above the door shows Kettle Falls before it was submerged by the dam.

Coulee Pioneer Museum • Grand Coulee Dam Area • (509) 631-0303

Dyer Ghost Town • In Douglas County on Central Ferry Canyon Road

Fort Okanogan Interpretive Center • Near Bridgeport • Presentations, interpretive center in summer. Th–Su, 10–6 • (509) 689-6665

Historical Walking Tour of Grand Coulee Dam. Start at Visitor Center in Grand Coulee, follow signs.

Little Elk Chief Joseph Interpretive Area

Pateros Museum • Weekdays 8–4:30 at Pateros City Hall. • (509) 923-2571 www.Pateros.com.





OROVILLE AREA HISTORIC SITES

- Railroad Depot Museum & Log House
- 1.1 Story of First Orchard Sold to Smith by Chief Tonasket, Osoyoos Museum Society, (250) 495-2582

MOLSON AREA HISTORIC SITES

- Molson School Museum
- 2.1 Circle City Site
- 2.2 Historic Site of Sidley
- 2.3 Sidley Lake
- 2.4 Old Molson Museum & Ghost Town
- 2.5 Molson Cemetery
- 2.6 Historic Kipling Town Site

CHESAW AREA HISTORIC SITES

- 3.1 Hee Hee Stone Indian Legend
- 3.2 Bolster Ghost Town
- 3.3 Chesaw Cemetery

HAVILLAH AREA HISTORIC SITES

- Havillah Church built in 1917
- 4.1 Havillah Cemetery (early 1900's)

TORODA CREEK AREA HISTORIC SITES

- 5.1 Wauconda Community Hall (1917)
- 5.2 Bonnie Brae" Laurie Homestead (circa 1915)
- 5.3 First Toroda Meadow School
- 5.4 Old Toroda Townsite (1897)
- 5.5 Historic Bodie Town Site 1896
- 5.6 Historic Johnson Sawmill Site (@Beaver Canyon Jt.)
- 5.7 Oscar Wheaton Homestead Site
- 5.8 Historic Browns Sawmill Site (1937)
- 5.9 Corkscrew Mt. - Geological Interest & Indian Legend
- 5.10 Eagle Cliff Cemetery
- 5.11 Ranald MacDonald Mural
- 5.12 Ranald MacDonald's Grave

CURLEW AREA HISTORIC

- Long Alec Burial Site
- Curlew Cemetery
- Catholic Indian Mission
- Curlew School
- Ansorge Hotel Museum 779-4961
- 6.1 Chief Tonasket Store & Grave

MALO AREA HISTORIC SITES

- 7.1 Antique Husky Auto & Truck Museum | 779-4961
- 7.2 Somday Allotment (Indian) Victorian House & Stage Stop
- 7.3 Historic Kermit's School
- 7.4 Malo Historic Grange Hall
- 7.5 Malo Store still operating (built 1903 era) | 779-4979
- 7.6 Rumsey Homestead Owner

REPUBLIC AREA HISTORIC SITES

- 8.1 Karamin School
- 8.2 Stonerose Interpretive Fossil Center | 775-2295
Ferry County Historical Center 775-2295
Eureka Arts Gold Mountain Gallery | 775-8010
- 8.3 Murals & Historic Walking Tour (guides at Stonerose)
- 8.4 Republic San Poil Grange (1900±)
- 8.5 Republic Cemetery (late 1800's)
- 8.6 Eureka "Gold" Gulch formerly along Granite Creek
- 8.7 Knob Hill Mine

WAUCONDA AREA HISTORIC SITES

- 9.1 Old Wauconda Town Site (Summit Highway 20)
- 9.2 Sweat Creek Camp Ground & Historic Site
- 9.3 Pflug Mansion (1908)
- 9.4 Wauconda Pioneer Cemetery

TONASKET AREA HISTORIC SITES

- 10.1 Aeneas Valley Historic Site
- 10.2 McLaughlin Canyon Battle Site
- 10.3 Historic Stage Stop Site
- 10.3 Anglin - Old Town Site & Cemetery
- 10.4 Sunny Slope School

ELLISFORDE AREA HISTORIC SITES

- Old Okanogan Mission Monument & Cemetery

MANY LAKES LOOP MAP (Following pages)

HISTORICAL SITES

S1 Nighthawk Historic Townsite – The Nighthawk Hotel, original schoolhouse, a mining office and old mill are all still standing.

S2 Old Oroville Depot Museum - Old Depot Museum features the first railroad in Okanogan County in 1905. Displays in the main room change each year and always offer something of interest. Travel back through the log cabin that was built in 1894.

S3 Loomis – Once called "Loomistown", this was another of the great Okanogan mining towns, including eight saloons and two dance halls.

S4 Conconully Museum – In 1889, Conconully was the county seat, and a beacon for prospectors all over the west. Learn more at the Conconully Museum and Matsura City Park.

S5 Ruby Townsite – Ruby City was one of the most famous mining towns in the Northwest and was the county seat for 11 months. Today, stone foundations are all that remain of a city that once included six general stores, saloons and hotels.

S6 Okanogan Historical Museum - Explore the museum artifacts of early ranches, schools, and pioneers of the Okanogan Valley, stroll through an outdoor village, and visit a fire engine at the old Fire Station. If you want more details, the Wilson Research Center is part of this set of buildings.

S7 St. Mary's Mission – First church in Okanogan County. Paschal Sherman school was founded by the church, and is still in existence.

S8 Old Molson Ghost Town & Museum

WILDLIFE AREAS

W1 Sinlahekin Wildlife Area – 5 miles S of Loomis or 4.5 miles NE of Conconully. This wildlife area is open to the public for wildlife viewing, fishing, hunting, hiking and boating. Features: 14,000 acres managed for wildlife habitat and wildlife-oriented recreation. The area has 5 lakes, all undeveloped; primitive campsites, some with accessible toilets and cooking grills. Seasonal wildlife viewing possible from car. In 1957, eighteen California Bighorn Sheep were transplanted to the Sinlahekin Wildlife Area in an effort to reintroduce bighorn sheep to Washington. The effort, along with additional subsequent introductions, have been successful, resulting in reestablishment of bighorn sheep populations to the Sinlahekin.

W2 Tunk Creek Wildlife Area – 12 miles NE of Omak. This 1,080 acre area is managed primarily to protect critical sharp-tailed grouse habitat. The area also supports mule deer, ruffed grouse, quail, and gray partridge as well as many non-game species. Deer hunting is very popular in the area.

W3 Scotch Creek Wildlife Area – 10 miles west of Omak and Okanogan on Conconully HWY. The area encompasses a total of 9,067 acres in three separate parcels referred to as the Scotch Creek, Mineral Hill, and Pogue Mountain Units. The area was purchased primarily for the purpose of protecting critical sharp-tailed grouse habitat. There have been four leks (grouse dancing grounds) documented in the Wildlife Area.

LAKES & CAMPGROUNDS

Aeneas Lake – 3.5 miles S of Tonasket. Rainbow and brown trout. Fly-fishing only. No motors.

Blue Lake – Sinlahekin Wildlife Area. Rainbow and brown trout. Gravel parking area. Boat launch. Primitive camp sites. Check fishing regulations.

Bonaparte Lake – 26 miles E of Tonasket on Hwy. 20, 6 mi. N on FS 4953. Rainbow, brook, lake trout and kokanee. Campground with fishing platform. Resort.

Chopaka Lake – 2.1 miles N of Loomis, 1.4 miles W on Chopaka Lake Road, 5.1 miles N on steep one-lane road, E. 2 miles Trout. Campground with picnic shelters.

Conconully Lake – ¼ mile E of Conconully. Rainbow trout and bass. Boat launch with public restrooms. Resort.

Conconully Reservoir – ¼ mile S of Conconully. Rainbow trout and kokanee. Boat launch with public restrooms. State Park with camping and picnic areas. Resorts.

Fish Lake – Sinlahekin Wildlife Area. Rainbow trout. Boat launches. Primitive campsites. Toilets.

Forde Lake – Sinlahekin Wildlife Area. Wild brook trout. Boat launch. Gravel parking lot. Primitive campsites.

Green Lakes – 5 miles NW of Omak. Rainbow trout. Winter season: Dec. 1 - March 31. Catch-and-release for other seasons. Check fishing regulations.

Leader Lake – 8.4 miles W on Hwy. 20 from junction with Hwy. 97, 0.4 mile N on Leader Lake Road. Trout and bass. Campsites and picnic area. Fishing platform.

Osoyoos Lake – ¼ miles N of Oroville on Hwy. 97. Boat launches. City Park with camping and picnic areas, swimming.

Palmer Lake – 4.5 miles N of Loomis. Boat launch. Resorts.

Sidley Lake – 5 miles E of Oroville on Chesaw Road, 2 miles N on Molson Road. Rainbow trout. Year-round fishing.

Spectacle Lake – 12 miles NW of Tonasket. Rainbow trout. Public access. Resorts.

Wannacut Lake – 6 miles SW of Oroville. Rainbow Trout. Public access. Resort.

Whitestone Lake – 8.1 miles N of Tonasket on 4th St. and Hwy. 7. Check fishing rules. Gravel and black-top parking.

Osoyoos Lake Veteran's Memorial Park – Located ¼ mile north of Oroville, WA., near the Canadian border. From Canada: Travel south on Hwy. 97. The park is on the left across from Prince's Department Store, just north of Oroville. From the south: Travel north on Hwy. 97. Pass through Oroville, and look for the park on the right, across from Prince's Department Store. Beach access. Reservation Phone: (509) 476-3321.

HIKES

H1 Similkameen Trail • 8 mi round trip from Oroville VIC; an easy hike. A railtrail with opportunities for biking, hiking, birding, wildlife, wildflowers, river views, salmon viewing, photography, waterfall, and history. If you want an urban trail this one has it all. A 375-foot bridge above the river provides excellent viewing for salmon & steelhead runs.

H2 Whistler Canyon • On HWY 97, 14 mi N of Tonasket, 3 mi S of Oroville. Several loop & spur trails offer short day hikes to extended hikes, horseback riding and rock climbing opportunities. This 12-mile trail is part of the Pacific Northwest National Scenic Trail & connects to the Wilcox Mountain trailhead. Choose from a short hike of a couple hours round trip on the Frog Pond Trail, a half day hike to Black Diamond Lake, or a 24-mile roundtrip.

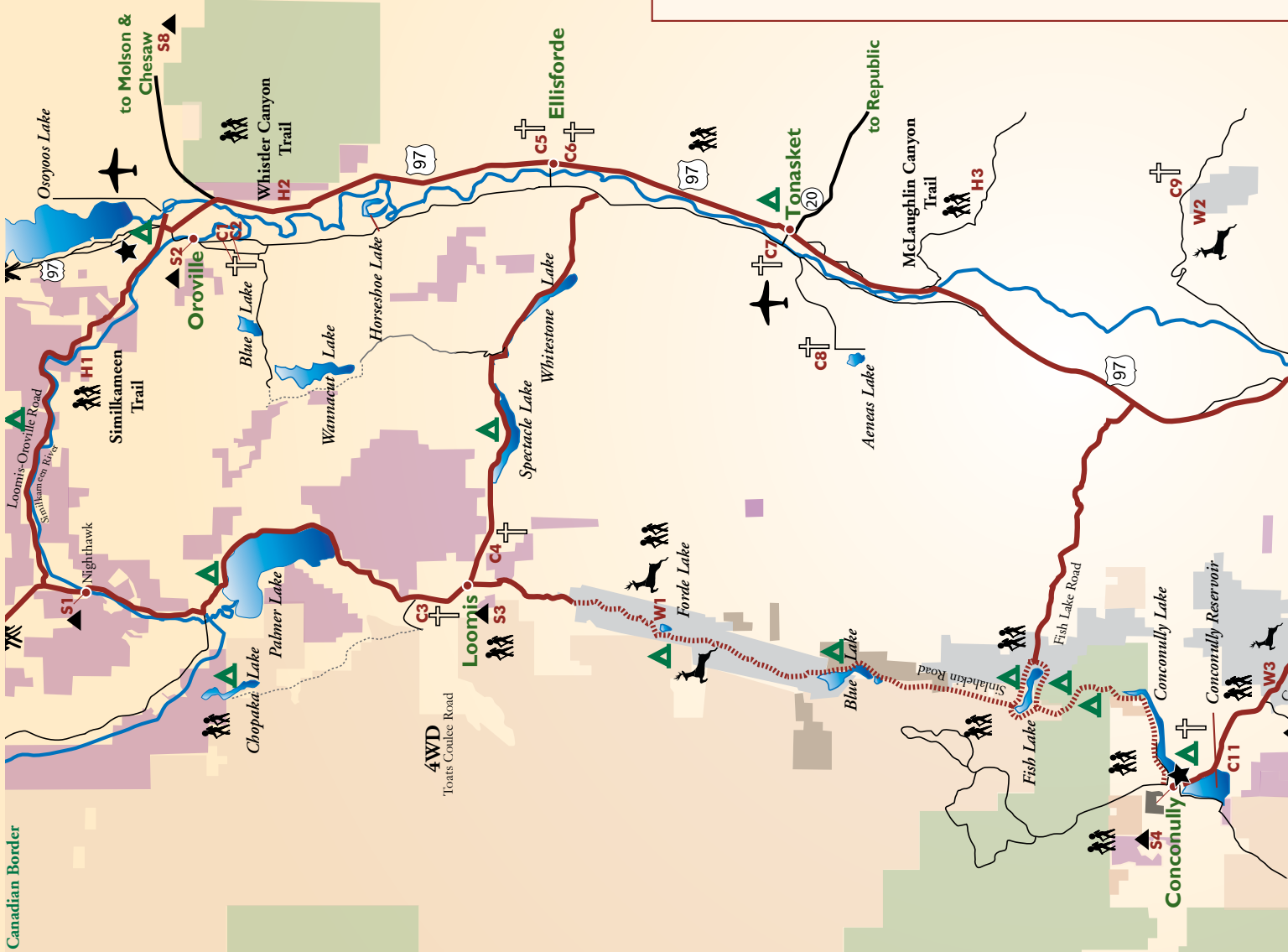
H3 McLaughlin Canyon Trail • 4 mi S of Tonasket, take McLaughlin Canyon Rd for three miles to trailhead on north side of road. The trail heads down the South Canyon. Used by the Hudson's Bay Company in the early 1800's, it became known as the Caribou Trail during the Gold Rush in the 1850's. Today it is an easy 3 mile round trip.

H4 Island Trail • This easy day hike offers a rare opportunity to experience the deserts river habitat. Built and maintained by Okanogan High School Students.



Map Legend

- Campgrounds / RV Parks
- Cemeteries
- Historical Sites
- State Parks
- Trails & Recreation Areas
- Wildlife Areas
- Airports
- Canadian Border
- Border Crossing (Hwy 97 crossing 24 hour)
- Paved Roads
- Dirt Roads
- Rivers
- Lakes
- Indian Reservation
- Okanogan National Forest
- State Dept of Natural Resources





Call or Click for FREE Seasonal Guides
888.431.3080 www.OkanoganCountry.com



Methow Valley Lodging

	Internet	Pool / Hot Tub	Air conditioning	Handicap Access	Breakfast / Restaurant	Pets / Horses Allowed	Water/ Trails Access
A Bend in the River Lodge & Cabin • Winthrop (800) 422-3048 • winthroppreservations.com/abendintheriver/	x		x			P	T
Aspen Loft Cabin • Winthrop • 996-3535 • hotelriovista.com	x						
Badger House Inn • Winthrop • 741-0418 • methownet.com/badgerhouseinn	x						
Bernie's on the Bluff • Winthrop • (360) 391-1719 • berniesonthebluff.com	x		x			P	
Alderbrook Inn • Winthrop • (509)996-3100							
Boesel Canyon House • Winthrop • 996-4431 • boeselcanyonhouse.com							T
Brown's Farm House Inn • Winthrop 996-2571 • methownet.com/brownsfarm							T
Cascade Inn • Winthrop • (800) 468-6754 • winthropwa.com							
Central Reservations • Winthrop • (800) 422-3048 • centralreservations.net							
Chewack River Guest Ranch • Winthrop • (800) 422-3048 • chewackranch.com		H				H	T
Chewuch Inn & Cabins • Winthrop • 996-3107 • chewuchinn.com	x	H	x		B		
Cottonwood Cottage • Winthrop • 997-2193 • cottonwood-cottage.com	x		x				W/T
Country Town Motel Resort and RV • Carlton • (800) 658-5249	x	P	x	x	R	P	
Pearl's Place • Twisp • (800) 422-3048							
Deer Run Chalet • Mazama • (800) 843-7951 • mazamacountryinn.com	x						
Duck Brand Hotel • Winthrop • 996-0408 • methownet.com/duck	x		x		R		
Eagle Pine Chalets • Winthrop • 885-7565 • methownet.com/eaglepinechalets			x			P	
Freestone Inn • Mazama • 996-3906 • freestoneinn.com	x	PH	x		R		W/T
Hazel's • Winthrop • 996-2778 • methownet.com/hazels			x				W
Hotel Rio Vista • Winthrop • 996-3535 • hotelriovista.com	x	H	x				
Idle-A-While Motel • Twisp • 997-3222 • idle-a-while-motel.com	x	H				P	
Lightning Pine Cabins & RV Park • Methow • 923-2572 • lightningpine.com			x	x		P	W/T
Mazama Country Inn • Mazama • (800) 843-7951 • mazamacountryinn.com		PH		x	BMR		W/T
Mazama Ranch House • Mazama • 996-2040 • mazamaranchhouse.com		H				H	W/T

*OCTC members are highlighted in green

Methow Valley Lodging

	Internet	Pool / Hot Tub	Air conditioning	Handicap Access	Breakfast / Restaurant	Pets / Horses Allowed	Water/ Trails Access
Meadows End Chalet • Mazama • (877) 463-8469 • mazamacabin.com	x					P	
Methow River Lodge & Cabins • Winthrop • 996-4348 methowriverlodge.com	x		x				W/T
Methow Suites B&B • Twisp • 997-5970 • methowsuites.com	x		x		B		W/T
Methow Valley Inn • Twisp • 997-2253 • methowvalleyinn.com	x		x		B		
Mountain View Chalets • Winthrop • (800) 527-3113 • winthropchalets.com	x		x			P	
Mt. Gardner Inn • Winthrop • 996-2000 • mtgardnerinn.com	x						
North Cascades Lodge • Mazama • 996-2334 • northcascadesbasecamp.com	x	H		x	B/M	P	W/T
North Cascades Mountain Hostel • Winthrop • 699-0508 northcascadesmountainhostel.com	x		x				
River Run Inn & Cabins • Winthrop • (800) 757-2709 • riverrun-inn.com	x	PH	x	x		P	W/T
River View Inn • Winthrop • (800) 422-3048 • winthropriverviewinn.com			x	x			
Riverbend RV Park & Cabin Rentals • Twisp (800) 686-4498 • riverbendrv.com	x	H					W/T
River’s Edge Resort • Winthrop • (800) 937-6621 • riversedgewinthrop.com	x	H	x				W/T
River Pine Cottage • Twisp • (800) 422-3048 • centralreservation.net	x						
River Pine Inn • Winthrop • 322-4062 • riverpinesinn.com	x		x				
Rock ‘n River Guest House • Mazama • 996-8144 • rocknriverhouse.com	x					P	W/T
RRRaceway Getaway B&B • Carlton • (866) 827-5766	x				B		
Rolling Huts Mazama • Winthrop • (877) 223-1137 • rollinghuts.com							W/T
Sportsman Motel • Twisp • 997-2911			x			P	
Spring Creek Ranch • Winthrop • 997-2495 • springcreekwinthrop.com			x				W/T
Sun Mountain Lodge • Winthrop • (800) 572-0493 • sunmountainlodge.com	x	PH	x	x	R		W/T
The Winthrop Inn • Winthrop • (800) 444-1972 • winthropinn.com	x	PH	x			P	W/T
Timberline Meadows Nightly Rentals • Winthrop • 996-3949		H					T
Twisp River Inn B&B • Twisp • 997-4011 • twispriverinn.com	x				B	PH	W/T

Methow Valley Lodging

	Internet	Pool / Hot Tub	Air conditioning	Handicap Access	Breakfast / Restaurant	Pets / Horses Allowed	Water/ Trails Access
Twisp River Suites • Twisp • (855) 784-8328 • twispriversuites.com	x	H	x	x	B	P	W/T
Vista Grande Ranch • Carlton • (509) 923-2123 • vrbo.com/79764	x	x					W
Virginian Resort • Winthrop (800) 854-2834 • virginian-resort.com	x	P	x		R	P	
Winthrop Mountain View Chalets • Winthrop • (509) 996-3113 winthropchalets.com	x		x			P	
Wolfridge Resort • Winthrop • (800) 237-2388 • wolfridgesort.com		PH			R		W/T

Heart of the Okanogan Lodging

12 Tribes Resort • Omak • (888) 298-7193 • colvillecasino.com	x	P	x	x	B/R	P	
Best Western Peppertree Inn • Omak 888-280-2088 • peppertreeomak.com	x	PH	x	x	B	P	
Baldy Mountain Lodge • Conconully • (509) 826-6940 • baldymtnlodge.com			x	x			
Cabin by the River • Okanogan • (509) 422-1601 • cabinbytheriverllc.com			x			P	W/T
Columbia River Ranch • Okanogan • (425) 652-6172 • columbiariverranch.net						P	W/T
Comstock Motel • Conconully • (509) 826-1272 • comstockmotel.com	x					P	W/T
Deer Haven Lodges • Conconully • (888) 805-3337 • 2deerhaven.com	x			x		P	W/T
Gibson's North Fork Lodge • Conconully (800) 555-1690 • gibsonsnorthforklodge.com				x		P	W/T
Motel Nicholas • Omak • (800) 404-4611	x		x			P	
Liar's Cove Resort • Conconully • (800) 830-1288 • liarscoveresort.com	x			x		P	W/T
Motel Nicholas • Omak • (800) 404-4611	x					P	
Quality Inn • Okanogan • (877) 422-7070 • qualityinn.com	x	P	x	x	R	P	
Okanogan River Guest House • Okanogan • (509) 322-5926 okanganriverguesthouse.com	x		x				W
Omak Inn • Omak • (800) 204-4800 • omakinnwa.com	x	PH	x	x	B	P	
Omak Rodeway Inn & Suites • Omak • (888) 700-6702 • choicehotels.com	x	P	x	x	B	P	
Ponderosa Motor Lodge • Okanogan • (800)732-6702 ponderosamotorlodge.com	x	P	x			P	

Heart of the Okanogan Lodging

	Internet	Pool / Hot Tub	Air conditioning	Handicap Access	Breakfast / Restaurant	Pets / Horses Allowed	Water/ Trails Access
Royal Motel • Omak • 826-5715 • (866) 504-7155			x			P	
Shady Pines Resort • Conconully • (800) 552-2287 • shadypinesresort.com	x			x		P	W/T
Stampede Motel • Omak • (800) 639-1161	x		x			P	
The Cariboo Inn • Okanogan • 422-6109					R		

North Okanogan Lodging

Bighorn Bunk House • Loomis • (509) 223-3144 • bighornbunkhouse.com						P	T
Bonaparte Lake Resort • Tonasket • (509) 486-2828 • bonapartelakeresort.com					R	P	W/T
Buena Vista Lodging • Oroville • (509) 429-2800 • buenavistabakery.com	x		x		B		
Camaray Motel • Oroville • (509) 476-3684 • orovillemotel.com		P	x	x		P	
Canaan Guest Ranch • Tonasket • (866) 295-4217 • canaanguestranch.com				x	BR	PH	T
Chopaka Lodge • Loomis • (509) 223-3131	x		x			P	W/T
Diamond Belle Ranch • Wauconda • (509) 486-1270 • diamondbelleranch.com						P	W/T
Eden Valley Guest Ranch • Oroville • (509) 485-4002 • edenvalleyranch.net	x			x	M	PH	T
Hidden Hills Country Inn • Tonasket • (800) 468-1890 • hiddenhillsresort.com					BM		W
Howell Canyon Estate • Tonasket • (509) 322-9747 • howellcanyonestate.com	x	x			BR	P	T
Junction Bunkhouse Motel • Tonasket • (509) 486-4500	x		x	x		P	W
K Diamond K Guest Ranch • Republic • (888) 345-5355 • kdiamondk.com	x		x		M	PH	T
Lake Osoyoos Riverside Retreat • Oroville • (509) 476-2926 • oroville-wa.com	x						W
Lodge at Palmer Lake • Loomis • (509) 223-3177 • lodgeatpalmerlake.com	x						W
Red Apple Inn • Tonasket • (509) 486-2119 • redappleinnmotel.com	x		x				W
Spectacle Lake Resort • Tonasket • (509) 223-3433 • spectaclelakeresort.com	x	P				P	W

North Okanogan Lodging		Internet	Pool / Hot Tub	Air conditioning	Handicap Access	Breakfast / Restaurant	Pets / Horses Allowed	Water/ Trails Access
Sun Cove Resort & Guest Ranch • Oroville • (509) 476-2223 thesuncoveresort.com			P		x	R		W/T
Willow Ridge Inn • Tonasket • (509) 486-2704 • willowridgeinn.com				x				

Columbia River Lodging								
Alta Lake Golf Resort • Pateros • (509) 923-2033 • Closed Oct. - April		x	P	x	x	M		W
Apple Avenue Motel • Brewster • (509) 689-3000		x		x	x	B	P	
Columbia River Inn & Suites • Coulee Dam • (800) 633-6421 columbiariverinn.com		x	PH	x				
Coulee House Motel • Coulee Dam • (509) 633-1101 xt 120 • couleehouse.com		x	PH					T
Howard's On The River • Pateros • (877) 923-9555 howardsontheriver.com		x		x	x	BR		W
Inn at Gamble Sands • Brewster • (509)436-8323		x	H	x	x	BR		
Lake Pateros Inn • Pateros (866) 444-1985 • lakepaterosmotorinn.com		x	P	x	x		P	W
Reynolds Resort • Coulee Dam • (509) 633-1092							P	
Whistling Pine Ranch • Pateros • (509) 923-2548 • altalake.com								W/T

Methow Valley Camping & RV		Season	# of Spaces	tent	Laundry / Showers	Pets / Horses Allowed	Dump Station	Full Hookups	Water/Trails Access
Big Twin Lake Campground • Winthrop • (509) 996-2650 methownet.com/bigtwin		Apr-Oct	89	42	S		x	47	W
Blue Spruce Motel & RV • Twisp • (509) 997-5000		Apr-Oct	3			P		3	
Carlton RV Park • Carlton • (509) 997-0833• www.carltonrvpark.com		Yr Rd	12	x	S	PH	x	12	W
Country Town Motel Resort and RV • Carlton • (800) 658-5249		Apr-Oct	15	x	LS	P	x	12	

Methow Valley Camping & RV

	Season	# of Spaces	tent	Laundry / Showers	Pets / Horses Allowed	Dump Station	Full Hookups	Water/ Trails Access
Lightning Pine RV Park • Methow (509) 923-2572 • lightingpine.com	Yr Rd	55	45	LS	P	x	10	W
Pearrygin Lake State Park • Winthrop (800) 226-7688 • parks.wa.gov		85	53	S		x	30	W/T
Pine Near RV Park • Winthrop • 341-4062 • pinenearpark.com	Yr Rd	30	x	SL	P	x	30	
Riverbend RV Park & Rentals • Twisp • (800) 686-4498 riverbendrv.com	Yr Rd	70	x	SL		x	56	W/T
Silverline Resort • Winthrop • (509) 996-2448 • silverlineresort.com	Apr-Nov	122	70	S		x	52	W/T
Winthrop KOA Campground • Winthrop (800) KOA-2158 • methownet.com/KAO	Apr-Nov	90	30	SL		x	60	W

Heart of the Okanogan Camping & RV

American Legion City Park • Okanogan • 422-3600			x	S	P		0	
Cabin by the River • Okanogan • (509) 422-1601 • cabinbytheriverllc.com	Yr Rd	10	x		P		0	
Carl Precht Memorial RV Park • Omak • (509) 826-1170 omakcity.com	Mar - Oct	62	x	S	P	x	62	
Conconully State Park Conconully • Conconully (800) 233-0321 • parks.wa.gov	Apr-Oct	20	82	S	P	x		W/T
Glenwood RV Park • Riverside • (509) 846-1121		20	x	SL			x	
Kozy Kabins & RV Park • Conconully (888) 502-2246 • conconully.com/kozykabins		15	x	S			x	W/T
Liars Cove Resort • Conconully • (800) 830-1288 • liarscoveresort.com	Apr-Oct	28	x	S	P		x	W/T
Margie's RV Park • Riverside • (509) 826-5810 • margies-rvpark.com	Yr Rd	45	x	SL	P	x	20	
Okanogan County Fairgrounds • Okanogan • (509) 422-1621 okfair.org	Apr-Oct	112	30	S	P		64	
Shady Pines Resort • Conconully (800) 552-2287 • shadypinesresort.com	Yr Rd	23	x	S	P		x	W/T
Sunset Lakes Ranch RV Park • Omak (509) 826-5706 • sunsetlakesresort.com	Mar-Nov	10	x	S	P		10	

*OCTC members are highlighted in green

North Okanogan Camping & RV

	Season	# of Spaces	tent	Laundry / showers	Pets / Horses Allowed	Dump Station	Full Hookups	Water/ Trails Access
Bonaparte Lake Resort • Tonasket • 486-2828 • bonapartelakeresort.com	Apr-Oct	40	x	SL			x	W
Canaan Guest Ranch • Tonasket • (866) 295-4217 • canaanguestranch.com				S	H			W/T
Curlew Lake State Park • Republic • 775-3592 • parks.wa.gov	Mar-Oct	82	25	S		x	57	W/T
Osoyoos Lake Veteran's Memorial Park • Oroville (888) 226-7688 • parks.wa.gov OR oroville-wa.com	Mar-Oct	81	x	S	P	x	I	W/T
River Oaks RV Resort • Oroville • (509) 476-2087		48	x	SL	P	x	48	W/T
Riverview RV Park • (509) 486-1119	Apr-Oct	25	x	S	P		x	W/T
Spectacle Falls Resort • Tonasket • (509) 223-4141		20		S			x	W
Spectacle Lake Resort • Tonasket • (509) 223-3433 • spectaclelakeresort.com	Apr-Dec	36	x	SL	P	x	32	W
Sun Cove Resort • Oroville • (509) 476-2223 • thesuncoveresort.com	Apr-Oct	28	20	SL	P	x	28	W
Tonasket Chamber of Commerce RV Park • (509) 486-1096 tonasketchamber.com	Apr-Nov	8	x		P	x	8	

The Columbia River Camping & RV

Alta Lake State Park • Pateros • (800) 233-0321 • parks.wa.gov	Mar-Oct	200	168	S	P	x	32	
Bridgeport State Park • Bridgeport • (509) 686-7231 • parks.wa.gov	Mar-Oct	20	14	S	P	x	20	
Columbia Cove RV Park • Brewster • (509) 689-4050 • ci.brewster.wa.us	May-Oct	26	x	S	P		23	W
King's Court RV Park • Grand Coulee • (509) 633-3655 • kingscourtrv.com	YR	32	x	SL		x	32	
Marina RV Park • Bridgeport • (509) 686-4747	Apr-Oct	17	4	S	P	x	17	
Reynolds Resort • Coulee Dam • (509) 633-1092	Apr-Oct	20	20			p	20	
Whistling Pine Ranch • Pateros • (509) 923-2548 • altalake.com	Apr-Sept	10	34	S				

*OCTC members are highlighted in green